

NUTRIENT UPDATE

Greenbrier River-2015



Rockland Road-2014



Rockland Road-2015



Below Ronceverte-2014



Below Ronceverte-2015

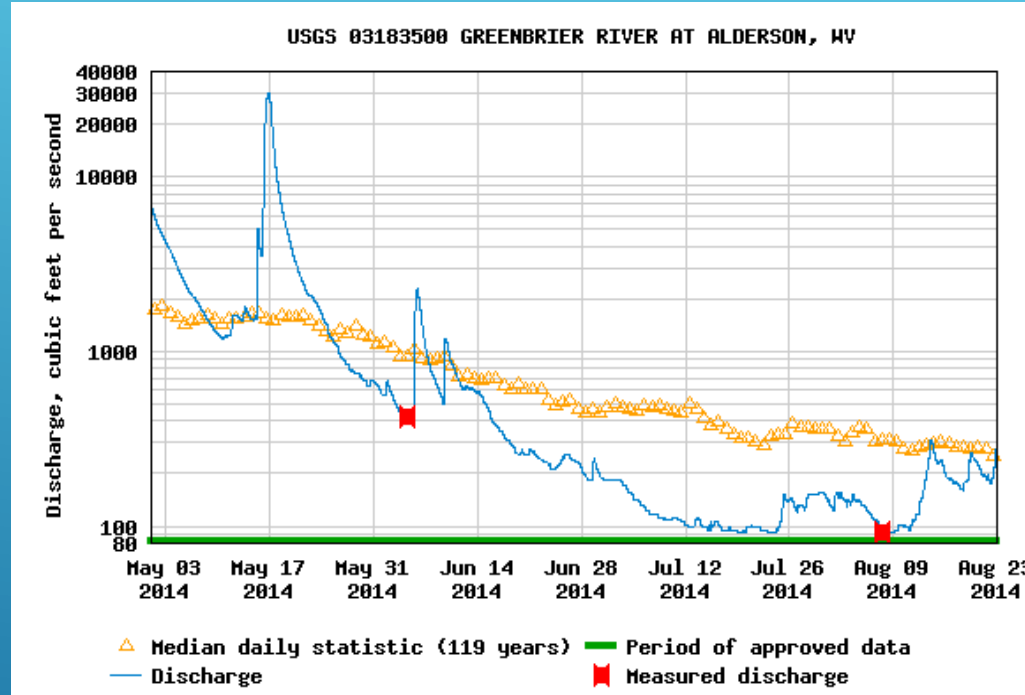




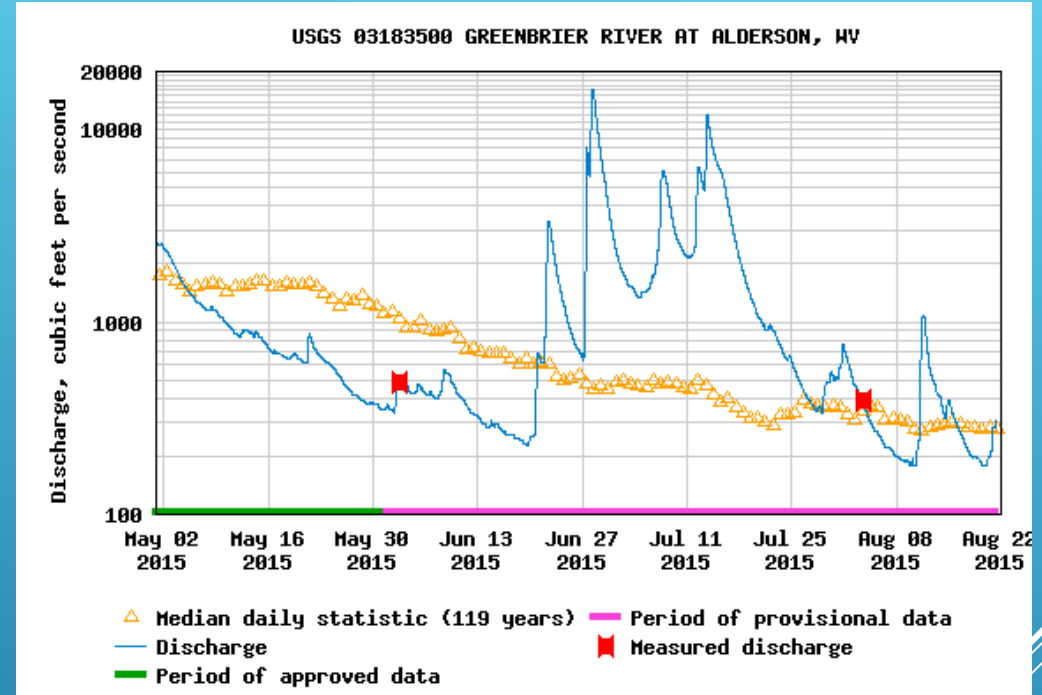
GREENBRIER RIVER- DENMAR (AUGUST 2015)

Algae Coverage -17%

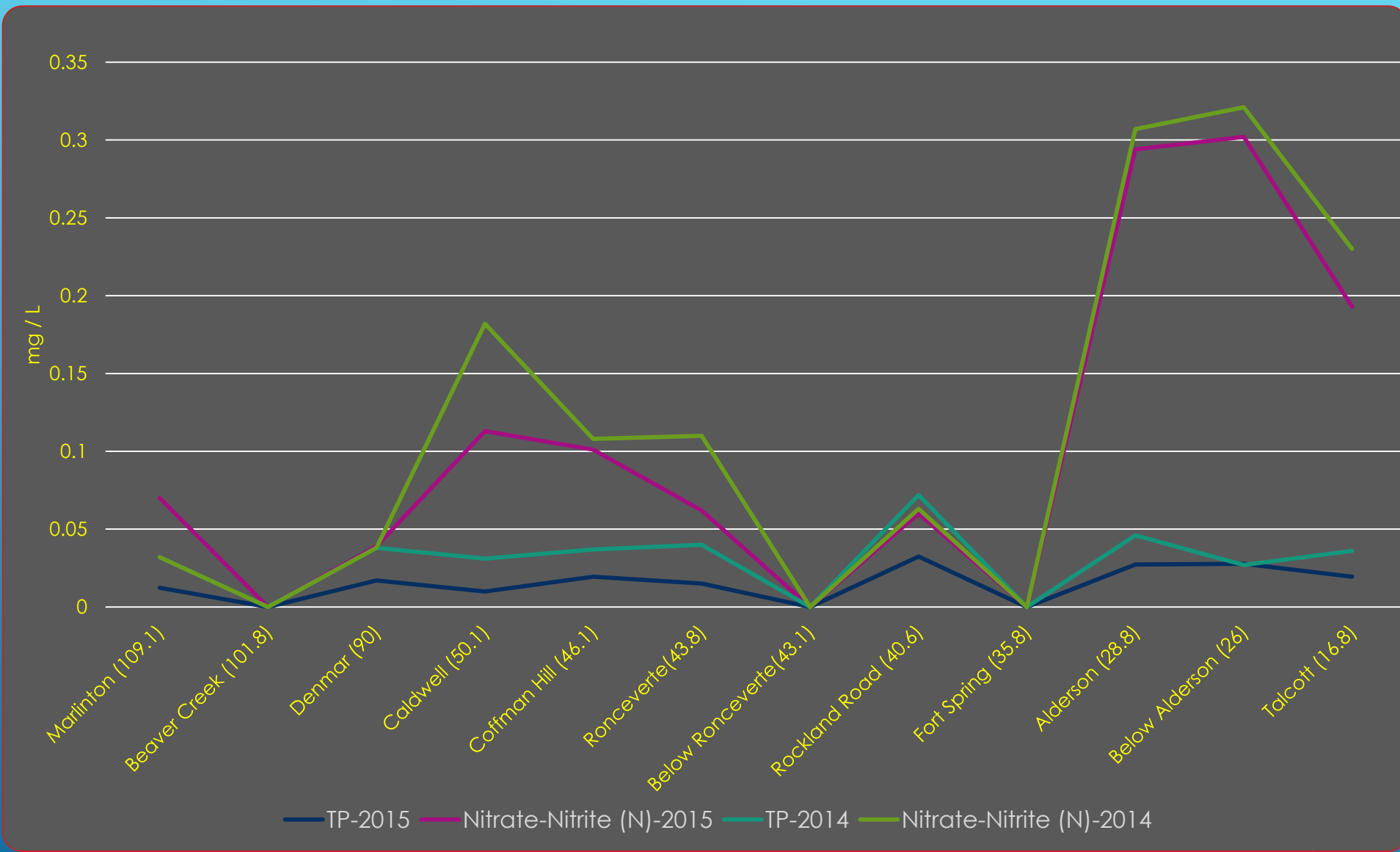
Flow-2014



Flow-2015



USGS STREAM GAGE-ALDERSON



NUTRIENT LEVELS (2014/2015)

- ▶ Questions???
 - ▶ James Peterson
 - ▶ 304-926-0499, ext. 1044
 - ▶ James.A.Peterson@wv.gov
- 
- A decorative graphic consisting of several parallel white lines of varying lengths, slanted upwards from left to right, located in the bottom right corner of the slide.