


Interactive Maps for Tier 3 Streams

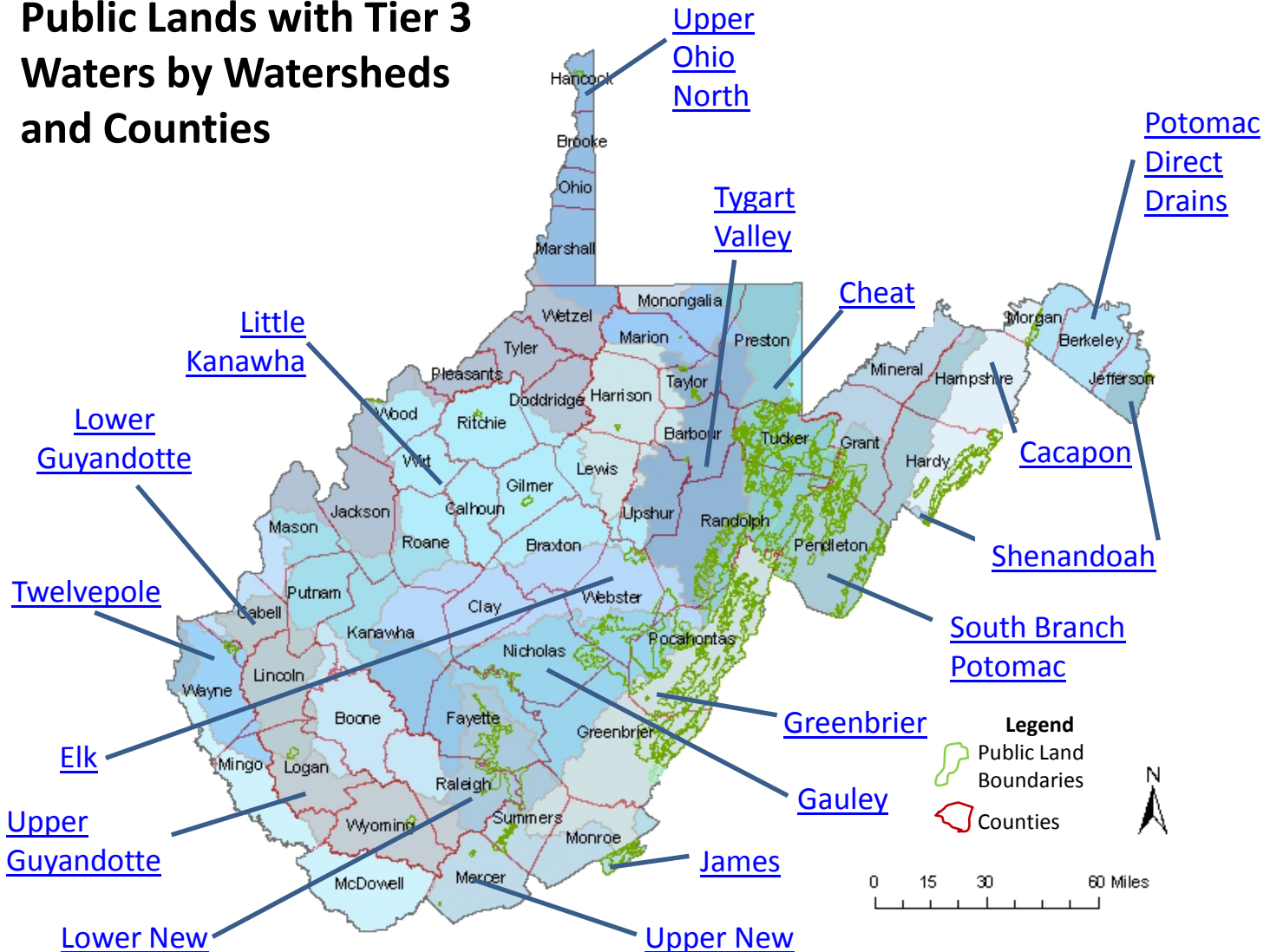


This project was developed to enable the general public to determine which stream sections will receive Tier 3 Antidegradation Review Protection.

Directions for Use of Interactive Maps

- Once slide show has begun use the up/down arrows to switch slides.
- Underlined blue font indicate hyperlinks directly to a specific slide, just click on link and the slide show will take you to selected slide.
- The state map shows counties and major watersheds. Selecting a watershed name will take you to the stream list. The list consists of the Tier 3 stream name and code that will take you to a more detailed map, which indicates specific stream sections that are considered Tier 3.
- You can return to the stream list page from the detailed maps by clicking Back to stream list
- UNT refers to an Unnamed Tributary of the receiving stream.

Public Lands with Tier 3 Waters by Watersheds and Counties



Watersheds

James J

Elk KE

Gauley KG

New KN

Greenbrier KNG

Little Kanawha LK

Cheat MC

Tygart MT

Ohio O

Guyandotte OG

Potomac P

Cacapon PC

South Branch PSB

Shenandoah S

Tier 3 Stream List - Click on specific [ANCode](#) to see map of that stream

Stream Name	ANCode
JAMES	
EWIN RUN	J-1-A
UNT/POTTS CREEK	J-1-A.5
TROUT BRANCH / POTTS CREEK	J-1-B
NORTH FORK POTTS CREEK	J-1-D
ELK	
ELK RIVER	KE
LEATHERWOOD CREEK	KE-117
RIGHT FORK/LEATHERWOOD CREEK	KE-117-B
BERGOO CREEK	KE-118
BIG RUN	KE-135
PROPS RUN	KE-136
LAUREL RUN	KE-137
OLD FIELD FORK	KE-139
SLATY FORK	KE-139-0.5A
CROOKED FORK	KE-139-B
LEFT FORK HOLLY RIVER	KE-98-C
LAUREL FORK / LEFT FK HOLLY	KE-98-C-11
FALL RUN	KE-98-C-14
GAULEY	
GAULEY RIVER	KG
SUGAR CREEK	KG-10
LAUREL CREEK	KG-15
MEADOW CREEK	KG-17
DOGWOOD CREEK	KG-19-A

Stream Name	ANCode
COAL SIDING RUN	KG-34-B
SOUTH FORK / CHERRY RIVER	KG-34-G
NORTH FORK/CHERRY RIVER	KG-34-H and slide 16
BEAR RUN	KG-34-H-14
HUNTERS RUN	KG-34-H-4
COATS RUN	KG-34-H-5
ARMSTRONG RUN	KG-34-H-9
BIG LAUREL CREEK	KG-45
BIG RUN	KG-70
CRANBERRY RIVER	KGC
JAKEMAN RUN	KGC-3
BARRENSHE RUN	KGC-4
LITTLE BARRENSHE RUN	KGC-4-A
BEE RUN	KGC-7
FOXTREE RUN	KGC-8
ALDRICH BRANCH	KGC-9
LOWER TWIN BRANCH	KGC-12.4
UPPER TWIN BRANCH	KGC-12.5
LICK BRANCH	KGC-14
HANGING ROCK BRANCH	KGC-15
NOTE BRANCH	KGC-15.5
BALDWIN BRANCH	KGC-16
ROUGH RUN	KGC-17
LITTLE ROUGH RUN	KGC-17.3
UNT/ROUGH RUN RM 1.55	KGC-17-A
COLD RUN	KGC-18

[Back to map](#)

[KGC con't next slide](#)

Tier 3 Stream List - Click on specific [ANCode](#) to see map of that stream

Stream Name	ANCode
NORTON RUN	KGC-20
DOGWAY FORK	KGC-19
BIRCHLOG RUN	KGC-21 and slide 42
TUMBLING ROCK RUN	KGC-22 and slide 42
UNT/TUMBLING ROCK RUN RM 0.88	KGC-22-A and slide 42
SOUTH FORK/CRANBERRY RIVER	KGC-23 and slide 47
UNT/SOUTH FK RM 0.4 (Steep Run)	KGC-23-0.4A
LITTLE RUN	KGC-23-0.7A
LOST RUN	KGC-23-A
UNT/SOUTH FORK RM 1.94 (LITTLE RED RUN)	KGC-23-B
RED RUN	KGC-23-C
LITTLE BRANCH	KGC-23-D and slide 47
UNT/CHARLES CREEK RM 0.64	KGC-23-E-1
NORTH FORK/CRANBERRY RIVER	KGC-24
HUNTING RUN	KGC-24-A
CASHCAMP RUN	KGC-24-B
LEFT FORK	KGC-24-C
WILLIAMS RIVER	KGW and slide 43
CRAIG RUN	KGW-1
JONATHAN RUN	KGW-2
SAWYER RUN	KGW-3
SPICE RUN	KGW-4
WHITE OAK FORK	KGW-8
LICK BRANCH	KGW-9
MIDDLE FORK/WILLIAMS RIVER	KGW-10
LITTLE FORK	KGW-10-A

Stream Name	ANCode
LITTLE BEECHY RUN	KGW-10-B
UNT/MIDDLE FORK WILLIAMS RIVER RM 2.06	KGW-10-B.5
BEECHY RUN	KGW-10-C and slide 43
UNT/BEECHY RUN RM 1.87	KGW-10-C-1 and slide 43
LAURELLY BRANCH	KGW-10-D
HELL FOR CERTAIN BRANCH	KGW-10-E
SHEETS GORDON RUN	KGW-10-E.3
SLICK ROCK RUN	KGW-10-E.5
SLADE BRANCH	KGW-10-E.7
HAMMOND RUN	KGW-10-E.8
COAL RUN	KGW-10-F
MCCLINTOCK RUN	KGW-10-G
UNT/MIDDLE FORK RM 8.1/WILLIAMS RIVER	KGW-10-G.5
NORTH BRANCH	KGW-10-H
ELBOW RUN	KGW-12 and slide 42
UNT/WILLIAMS RIVER RM 15.86	KGW-12.4
BRIDGE CREEK	KGW-16.5
HATEFUL RUN	KGW-17 and slide 42
KENS CREEK	KGW-18 and slide 42
UPPER BANNOCK SHOALS RUN	KGW-19
TEA CREEK	KGW-20
LICK CREEK	KGW-20-A
SUGAR CREEK	KGW-21
LITTLE LAUREL CREEK	KGW-22
DAY RUN	KGW-25

[Back to map](#)

[KGW con't next slide](#)

Tier 3 Stream List - Click on specific [ANCode](#) to see map of that stream

Stream Name	ANCode
BLACK MOUNTAIN RUN	KGW-26
MOUNTAIN LICK RUN	KGW-27
NEW	
MANNS CREEK	KN-17
EPHRAIM CREEK	KN-18
BUFFALO CREEK	KN-23
SLATER CREEK	KN-24
LAUREL CREEK	KN-27
GLADE CREEK	KN-29
DAVIS BRANCH	KN-31
MEADOW CREEK	KN-32
LEFTHAND / MEADOW CREEK	KN-32-A
FALL BRANCH	KN-37
NEW RIVER (lower)	KN-lo and slides 51 , 52 , 53 , 54 , 55
BLUESTONE RIVER	KNB
CAMP CREEK	KNB-13
MASH FORK	KNB-13-D
GREENBRIER	
GREENBRIER RIVER	KNG and slide 19
UNT/SLASH LICK RUN	KNG-25-G-1
ANTHONY CREEK	KNG-28
LAUREL CREEK	KNG-28-A
UNT/LAUREL CREEK RM 2.19	KNG-28-A-1
BIG DRAFT	KNG-28-B
UNT/BIG DRAFT RM 1.47	KNG-28-B-1
UNT/ANTHONY CREEK RM 6.22	KNG-28-C.4
UNT/GREENBRIER RIV. RM 84.41	KNG-35.6

Stream Name	ANCode
DAVY RUN	KNG-36
SPICE RUN	KNG-37
UNT/GREENBRIER RIVER RM 88.21	KNG-37.5
UNT/SPICE RUN RM 1.9	KNG-37-A
UNT/SPICE RUN RM 3.68	KNG-37-B
UNT/SPICE RUN RM 4.15	KNG-37-C
TWOMILE RUN	KNG-28-P-2
MEADOW CREEK	KNG-28-Q
LAUREL RUN	KNG-28-Q-1
UNT/LAUREL RUN RM 4.9	KNG-29-C
STAMPING CREEK	KNG-44
WEBSTER RUN	KNG-46.5
BEAVER CREEK	KNG-47
KNAPP CREEK	KNG-53
UNT / GILDEN HOLLOW	KNG-53-C-1-B
BARCLAY RUN	KNG-53-G
DOUTHAT CREEK	KNG-53-H
COCHRAN CREEK	KNG-53-H-2-A
THORNY CREEK	KNG-59
LAUREL RUN	KNG-60
SHOCK RUN	KNG-66-D
GALFORD RUN	KNG-66-E
LEFT PRONG	KNG-66-E-4
DEER CREEK	KNG-68
NORTH FORK / DEER CREEK	KNG-68-A
SUTTON RUN	KNG-68-A-3
TACKER FORK	KNG-68-A-4
BLOCK RUN	KNG-68-A-5

[Back to map](#)

[KNG con't next slide](#)

Tier 3 Stream List - Click on specific [ANCode](#) to see map of that stream

Stream Name	ANCode
ELLEBER RUN	KNG-68-A-6
GRIFFEN RUN	KNG-68-A-6-A
BUFFALO RUN	KNG-68-F
SAULSBURY RUN	KNG-68-G
LEATHERBARK RUN	KNG-70
TROUT RUN	KNG-74
BRUSH RUN	KNG-76
EAST FORK GREENBRIER RIV.	KNG-78 and slide 31
JOHNS RUN	KNG-78-A
LITTLE RIVER / EAST FK / GREENBRIER RIVER	KNG-78-C
FIVEMILE HOLLOW	KNG-78-G
POCA RUN	KNG-78-H and slide 31
LONG RUN	KNG-78-H-1
MULLENLAX RUN	KNG-78-K and slide 31
ABES RUN	KNG-78-L
WEST FORK GREENBRIER RIV.	KNG-79
MOUNTAIN LICK CREEK	KNG-79-A
UNT / MOUNTAIN LICK CREEK	KNG-79-A-1
FILL RUN	KNG-79-B
UNT/WEST FK RM5.97/ GREENBRIER (BRAUCHER RUN)	KNG-79-B.5
LITTLE RIVER/WEST FORK/GREENBRIER RIVER	KNG-79-C
OLD ROAD RUN	KNG-79-C.5
SPAN OAK RUN	KNG-79-C-1
CLUBHOUSE RUN	KNG-79-C-2
HINKLE RUN	KNG-79-C-3

Stream Name	ANCode
MIKES RUN	KNG-79-H and slide 21
SNORTING LICK RUN	KNG-79-I
LITTLE KANAWHA	
UPPER TWO RUN	LK-72-E
CHEAT	
TOBES RUN	MC-45 and slide 25
UPPER JONATHON RUN	MC-50
CLOVER RUN	MC-51
RIGHT FORK / CLOVER RUN	MC-51-A
LEFT FORK / CLOVER RUN	MC-51-B
MILL RUN	MC-51-B-2
BEAR RUN	MC-51-B-3
VALLEY FORK	MC-51-B-4
INDIAN RUN	MC-51-B-5
LAUREL RUN / CLOVER	MC-51-B-6
MINEAR RUN	MC-52
BRIDGE RUN	MC-52-0.7A
ROARING RUN	MC-52-A and slide 25
STUMP RUN	MC-52-B
DRY RUN	MC-53
HORSESHOE RUN	MC-54 and slide 45
MIKE RUN	MC-54-A
MAXWELL RUN	MC-54-C
HILE RUN	MC-54-D
LICK DRAIN	MC-54-E
LAUREL RUN / HORSESHOE	MC-54-F

[Back to map](#)

[MC con't next slide](#)

Tier 3 Stream List - Click on specific [ANCode](#) to see map of that stream

Stream Name	ANCode
LYNN RUN	MC-54-G
THUNDERSTRUCK RUN	MC-54-H
WALNUT HOLLOW RUN	MC-54-H-1
LEADMINE RUN	MC-54-I
WOLF RUN	MC-54-J
TWELVEMILE RUN	MC-54-K
DRY RUN	MC-55
MILL RUN	MC-56
WOLF RUN	MC-57
ELKCLICK RUN	MC-60-C and slide 64
SLIP HOLLOW	MC-60-C-2
JOHN B. HOLLOW	MC-60-C-3
HICKMAN SLIDE HOLLOW	MC-60-C-4 and slide 24
WILSON HOLLOW	MC-60-C-5 and slide 24
BEAR RUN	MC-60-C-6 and slide 24
BIG SPRING RUN	MC-60-C-7
CAMP HOLLOW	MC-60-C-8
BLACKWATER RIVER	MC-60-D
FLAT ROCK RUN	MC-60-D-0.7
DEVILS RUN	MC-60-D-6
OTTER CREEK	MC-60-F
COAL RUN	MC-60-F-1
SPRING RUN	MC-60-F-1.5
TURKEY RUN	MC-60-F-2
MOORE RUN	MC-60-F-3
POSSESSION CAMP RUN	MC-60-F-4
DEVILS GULCH	MC-60-F-5

Stream Name	ANCode
HARPER RUN	MC-60-F-6
YELLOW CREEK	MC-60-F-7
CONDON RUN	MC-60-F-8
RED RUN	MC-60-G
SHAVERS LICK RUN	MC-60-H
MILL RUN	MC-60-I
UNT / MILL RUN	MC-60-I-8
ELKCLICK RUN	MC-60-J
GLADY FORK	MC-60-K and slides 22, 39, 41
THREE SPRING RUN	MC-60-K-1
PANTHER CAMP RUN	MC-60-K-2
HOG RUN	MC-60-K-2-A
FIVE LICK CREEK	MC-60-K-4
WOODFORD RUN	MC-60-K-5
BAKER CAMP RUN	MC-60-K-6
FLANNIGAN RUN	MC-60-K-8 and slide 22
NICHOLS LANE RUN	MC-60-K-9 and slide 22
RESERVOIR RUN	MC-60-K-9-A and slide 22
MCCRAY CREEK	MC-60-K-11 and slide 41
FRAZIER CREEK	MC-60-K-13
DANIELS CREEK	MC-60-K-14
WEST FORK GLADY	MC-60-K-16
EAST FORK GLADY	MC-60-K-17
WHITE RUN	MC-60-K-17-0.5A
LOUK RUN	MC-60-K-17-A
CAMP HOLLOW	MC-60-K-17-C
BIG RUN	MC-60-L
LAUREL FORK	MC-60-N and slides 40, 41

[Back to map](#)

[MC con't next slide](#)

Tier 3 Stream List - Click on specific [ANCode](#) to see map of that stream

Stream Name	ANCode
SUCK LICK RUN	MC-60-N-1.3
BIG SPRING RUN	MC-60-N-1.3-A
CAMP FIVE RUN	MC-60-N-10
LAMBERT HOLLOW	MC-60-N-3 <small>and slide 39</small>
BURNT RIDGE RUN	MC-60-N-3.5
BEAVERDAM RUN	MC-60-N-4 <small>and slide 21</small>
BENNETT RUN	MC-60-N-5
MUD RUN	MC-60-N-7
BILL WHITE RUN	MC-60-N-7.5
ADAMSON RUN	MC-60-N-7.7
FIVE LICK RUN	MC-60-N-8
TINGLER RUN	MC-60-N-8.5
CRAWFORD RUN	MC-60-N-8.7
WAYBRIGHT RUN	MC-60-N-8-A
ELK RUN	MC-60-N-9
RED CREEK	MC-60-O
FLATROCK RUN	MC-60-O-2
GANDY RUN	MC-60-O-3
SOUTH FORK/RED CREEK	MC-60-O-4
LITTLE STONECOAL RUN	MC-60-O-5
STONECOAL RUN	MC-60-O-6
FISHER SPRING RUN	MC-60-O-8
LEFT FORK/RED CREEK	MC-60-O-9
ALDER RUN	MC-60-O-10
GANDY CREEK	MC-60-T <small>and slide 30</small>
LOWER TWO SPRING RUN	MC-60-T-1
UPPER TWO SPRING RUN	MC-60-T-2

Stream Name	ANCode
UNT / GANDY CREEK @ RM 4.7	MC-60-T-2.3
SWALLOW ROCK RUN	MC-60-T-3
BEE RUN	MC-60-T-5
ELZA RUN	MC-60-T-7
LEE BENNETT HOLLOW	MC-60-T-7.3
NANS BRANCH	MC-60-T-7.5
CAMP SEVEN HOLLOW	MC-60-T-7.7
BIG RUN	MC-60-T-8
LAFE HEDRICK HOLLOW	MC-60-T-8.5
SWITCHBACK HOLLOW	MC-60-T-8.7
GRANTS BRANCH	MC-60-T-9 <small>and slide 29</small>
NARROW RIDGE RUN	MC-60-T-10 <small>and slide 29</small>
DEVERS RUN	MC-60-T-10.5
WARNER RUN	MC-60-T-11
BIG RUN	MC-60-T-13
SHAVERS FORK	MCS
SUGARCAMP RUN	MCS-1
HAWK RUN	MCS-2
SOUTH BRANCH HADDIX	MCS-3-A
JOBS RUN	MCS-4
LAUREL RUN / SHAVERS	MCS-5
PLEASANT RUN	MCS-6
PANTHER FORK	MCS-6-A
AARONS RUN	MCS-6-B
HUNTING CAMP RUN	MCS-6-B-1

[Back to map](#)

[MCS con't next slide](#)

Tier 3 Stream List - Click on specific [ANCode](#) to see map of that stream

Stream Name	ANCode
SLABCAMP RUN	MCS-6-C
LITTLE LAUREL RUN	MCS-6-D
CHOKETRAP RUN	MCS-6-E
STONELICK RUN	MCS-7
SUGARCAMP RUN	MCS-7.3
CANOE RUN	MCS-7.5
ROCK CAMP RUN	MCS-7.7
LAUREL RUN / SHAVERS	MCS-8
NAIL RUN	MCS-9
BOAR RUN	MCS-11
LITTLE LAUREL RUN	MCS-12
LITTLE BLACK FORK	MCS-13
CLIFTON RUN	MCS-14
RATTLESNAKE RUN	MCS-15
BEAVER POND	MCS-15.7
JOHNS RUN	MCS-16
WALKER RUN	MCS-17
BICKLE RUN	MCS-21
TAYLOR RUN	MCS-22
MILL RUN	MCS-22-0.5A
STALNAKER RUN	MCS-22-A
FISHING HAWK RUN	MCS-33
YOKUM RUN	MCS-40
CROUCH RUN	MCS-41
JOHNS CAMP RUN	MCS-42
GLADE RUN	MCS-43
STONECOAL RUN	MCS-45
RED RUN	MCS-46
UNT / RED RUN	MCS-46-B

Stream Name	ANCode
BLISTER RUN	MCS-47
FISH HATCHERY RUN	MCS-48
LAMBERT RUN	MCS-49
WATERTANK HOLLOW	MCS-49.5
FIRST FORK	MCS-50
BLACK RUN	MCS-51
BEAVER CREEK	MCS-53
SECOND FORK	MCS-54
TYGART VALLEY	
RIGHT FORK FILES CREEK	MT-50-A
LIMEKILN RUN	MT-50-A-1
SHAVERS RUN	MT-61
MCGEE RUN	MT-66-B
BACK FORK	MT-66-C
BECKY CREEK	MT-68
BIG BRANCH	MT-68-A
STEWART RUN	MT-75
WINDY RUN	MT-79
MIDDLE FORK RIVER	MTM
UPPER OHIO NORTH	
TOMLINSON RUN	O-102
WHITEOAK RUN	O-102-A
TWELVEPOLE	
BOWEN CREEK	O-2-H-11
GUYANDOTTE	
JACKSON BRANCH	OG-127-C
BUFFALO CREEK	OG-61

[Back to map](#)

[PSB next slide](#)

Tier 3 Stream List - Click on specific [ANCode](#) to see map of that stream

Stream Name	ANCode
POTOMAC	
ROCK GAP RUN	P-9-F
NORTH FORK/INDIAN RUN	P-9-G-1
SOUTH FORK / INDIAN RUN	P-9-G-2
CACAPON	
CONNER HOLLOW	PC-0.9
STONEY CREEK	PC-2
HAWK RUN	PC-17
WAITES RUN	PC-22
TROUT RUN	PC-23
LOWER COVE RUN	PC-24-H and slide 34
HOWARDS LICK RUN	PC-24-J.8
SOUTH BRANCH POTOMAC	
SOUTH BR. POTOMAC RIVER	PSB and slide 28
LITTLE FORK	PSB-21-GG
KETTLE CREEK	PSB-21-I
LICK RUN	PSB-21-I-3-A
ROUGH RUN	PSB-21-K
UNT/ROUGH RUN RM 5.63	PSB-21-K-8
STONY RUN	PSB-21-R
ROAD RUN	PSB-21-S
HAWES RUN	PSB-21-X
BIG STAR RUN	PSB-26-D-2
NORTH FORK SOUTH BRANCH	PSB-28
UNT/NORTH FORK	PSB-28-0.6A
BIG RUN / JORDAN RUN	PSB-28-A-1
LAUREL RUN / JORDAN RUN	PSB-28-A-2
SAMUEL RUN	PSB-28-B

Stream Name	ANCode
BROAD RUN	PSB-28-C
MOYER RUN	PSB-28-D and slide 48
HIGH RIDGE RUN	PSB-28-E
BIG RUN / NORTH FORK	PSB-28-EE and slide 31
COLD SPRING RUN	PSB-28-EE-1
SAWMILL RUN	PSB-28-EE-2 and slide 31
BACK RUN	PSB-28-EE-2-A
TEETER CAMP RUN	PSB-28-EE-3
LEONARD SPRING HOLLOW	PSB-28-EE-3-B
MIDDLE RIDGE HOLLOW	PSB-28-EE-3-C
BUD HOLLOW	PSB-28-EE-3-D
ELK RUN	PSB-28-EE-4
MILL RUN	PSB-28-F
ZEKE RUN	PSB-28-G
VANCE RUN	PSB-28-GG-1
SAMS RUN	PSB-28-GG-1-A
LITTLE LOW PLACE HOLLOW	PSB-28-GG-1-B
POWDERMILL RUN	PSB-28-I
SAWMILL RUN	PSB-28-J
SHUCKLEFORD RUN	PSB-28-J.2
SENECA CREEK	PSB-28-K and slide 29
BRUSHY RUN	PSB-28-K-1
ROARING CREEK	PSB-28-K-2
ELCLICK RUN	PSB-28-K-2-A
LONG RUN	PSB-28-K-2-B
NORTH FORK LONG RUN	PSB-28-K-2-B-2
HORSECAMP RUN	PSB-28-K-3
WAMSLEY RUN	PSB-28-K-3-B

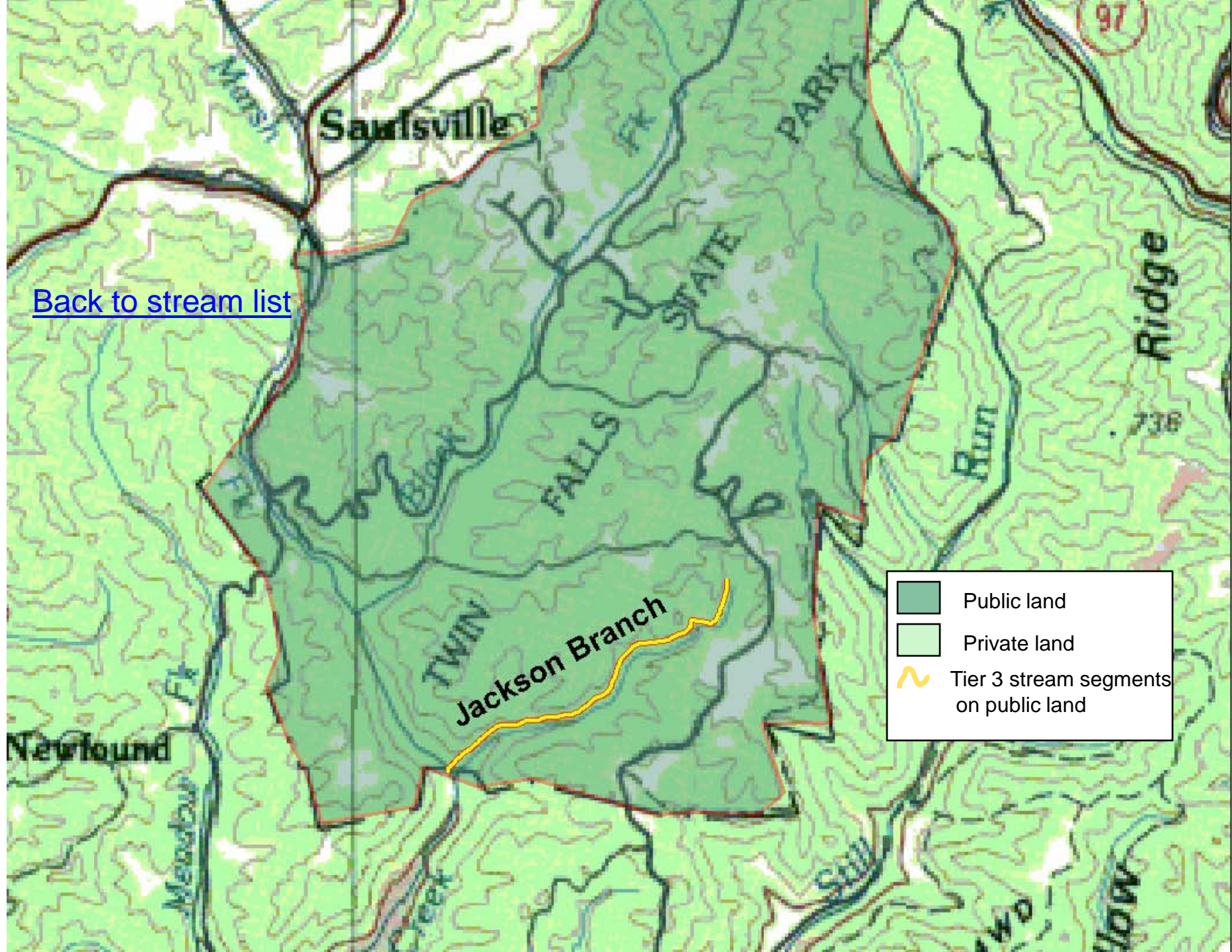
[Back to map](#)

[PSB next slide](#)

Tier 3 Stream List - Click on specific [ANCode](#) to see map of that stream

Stream Name	ANCode
STRADER RUN	PSB-28-K-4
GULF RUN	PSB-28-K-5
WHITES RUN	PSB-28-K-6
LOWER GULF RUN	PSB-28-K-6-A
UPPER GULF RUN	PSB-28-K-6-B
HARPER GAP	PSB-28-L
BLIZZARD RUN	PSB-28-R
BRIERY GAP RUN	PSB-28-S
LAUREL RUN / NORTH FORK	PSB-28-T and slide 30
REDMAN RUN	PSB-29
LONG RUN	PSB-30
BRIGGS RUN	PSB-32
REEDS CREEK	PSB-33
SHENANDOAH	
CAPON RUN	SNF-1

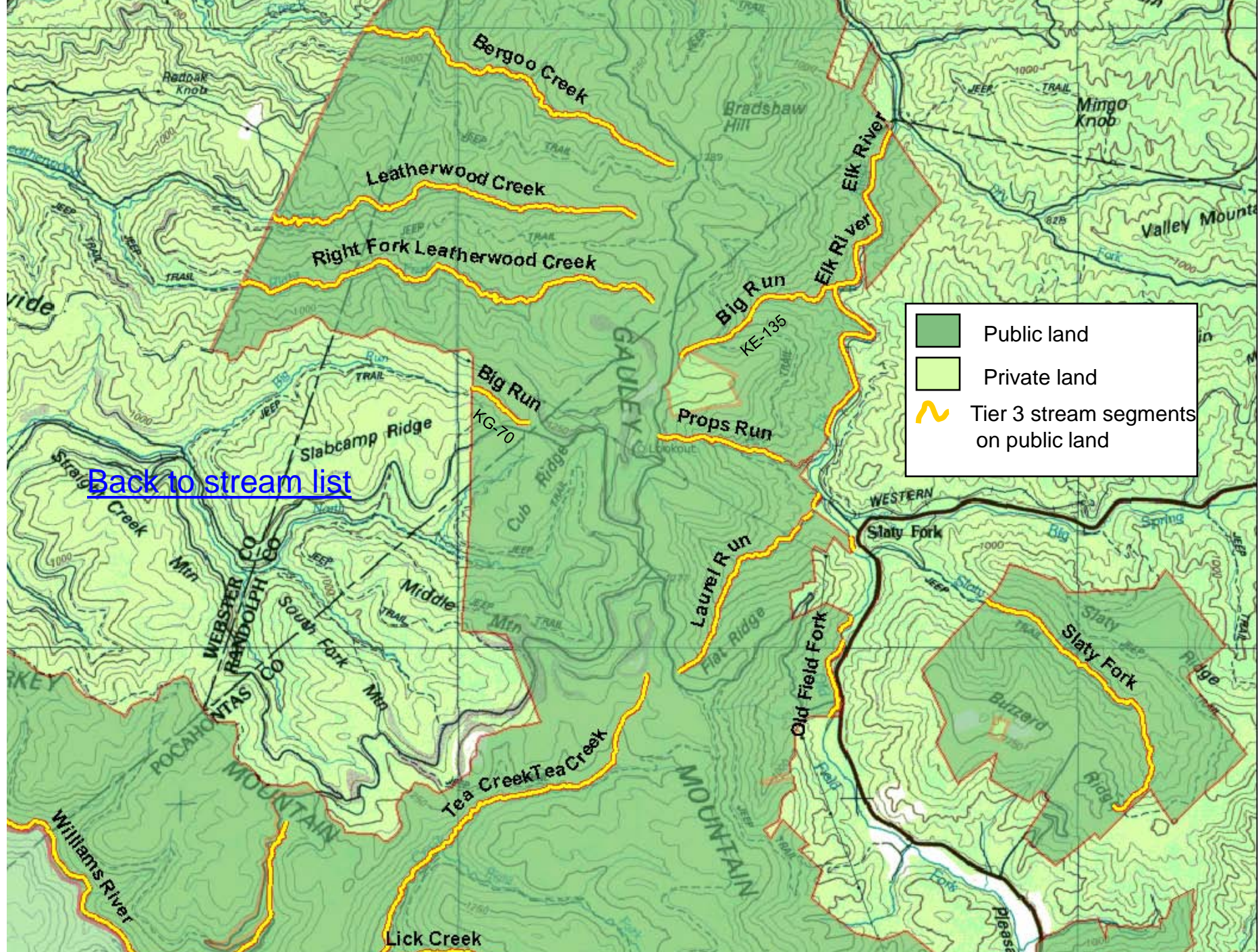
[Back to stream list](#)







Public land
Private land
Tier 3 stream segments on public land

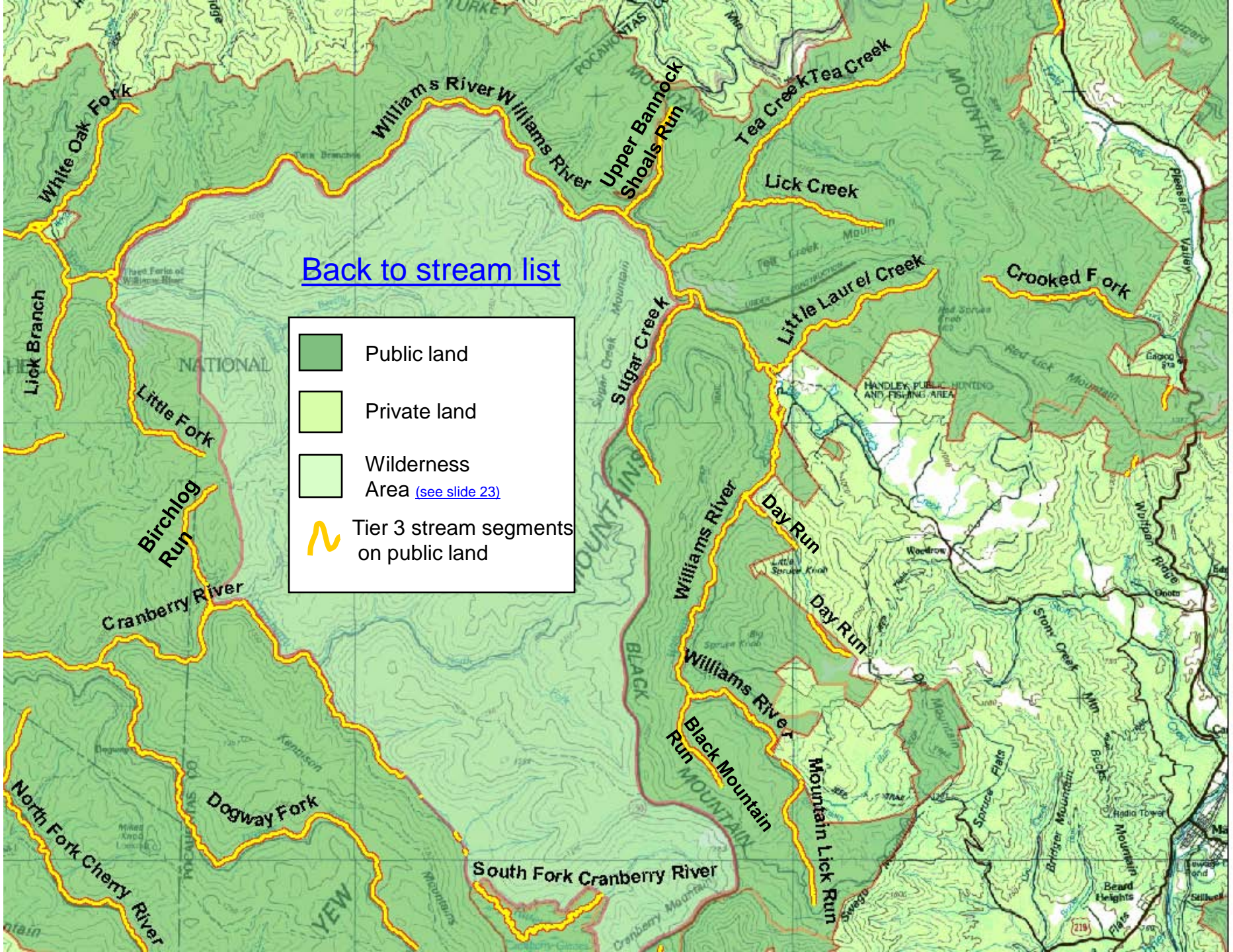
[Back to stream list](#)







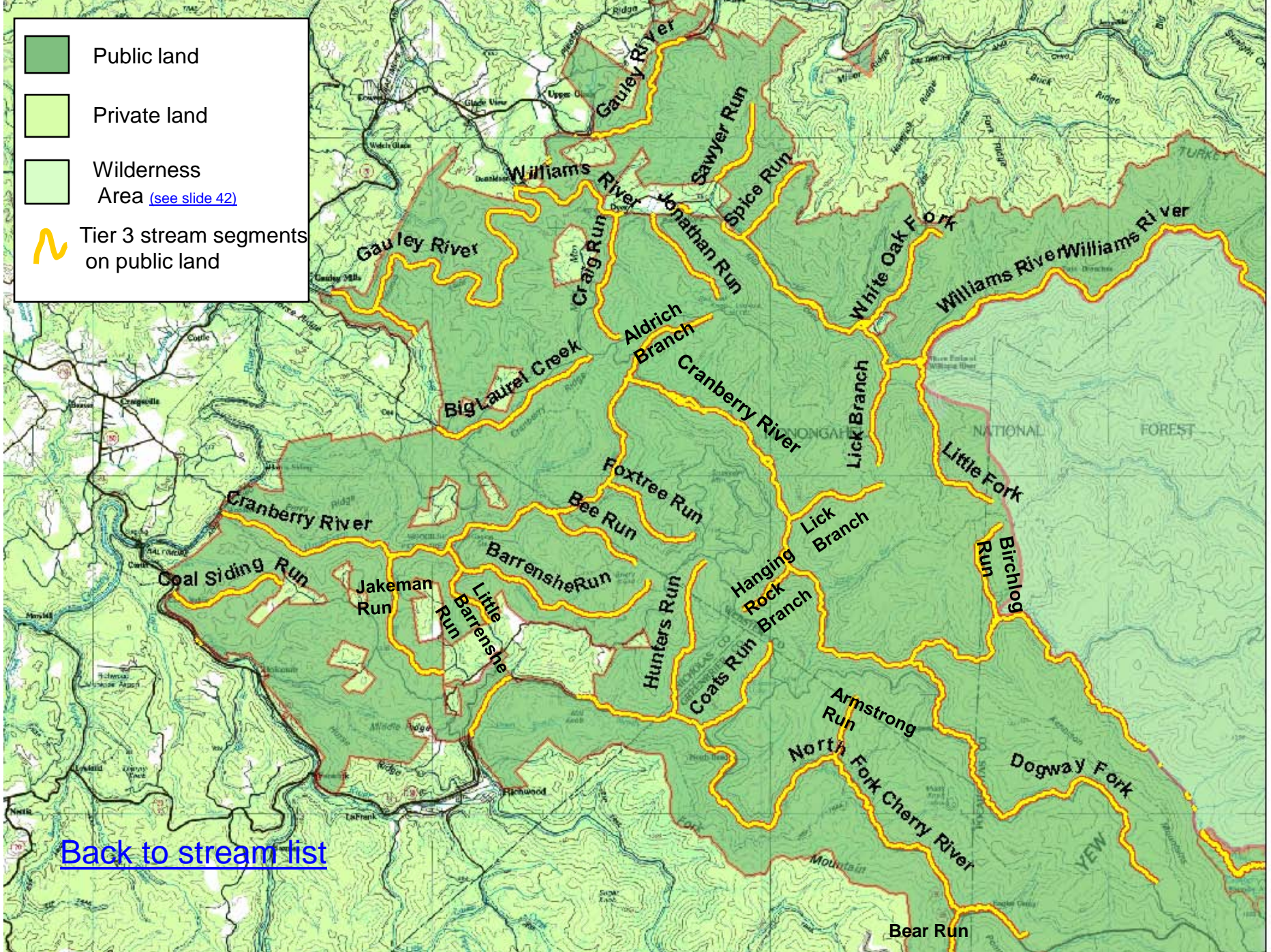


[Back to stream list](#)

	Public land
	Private land
	Wilderness Area (see slide 23)
	Tier 3 stream segments on public land



-  Public land
-  Private land
-  Wilderness Area [\(see slide 42\)](#)
-  Tier 3 stream segments on public land



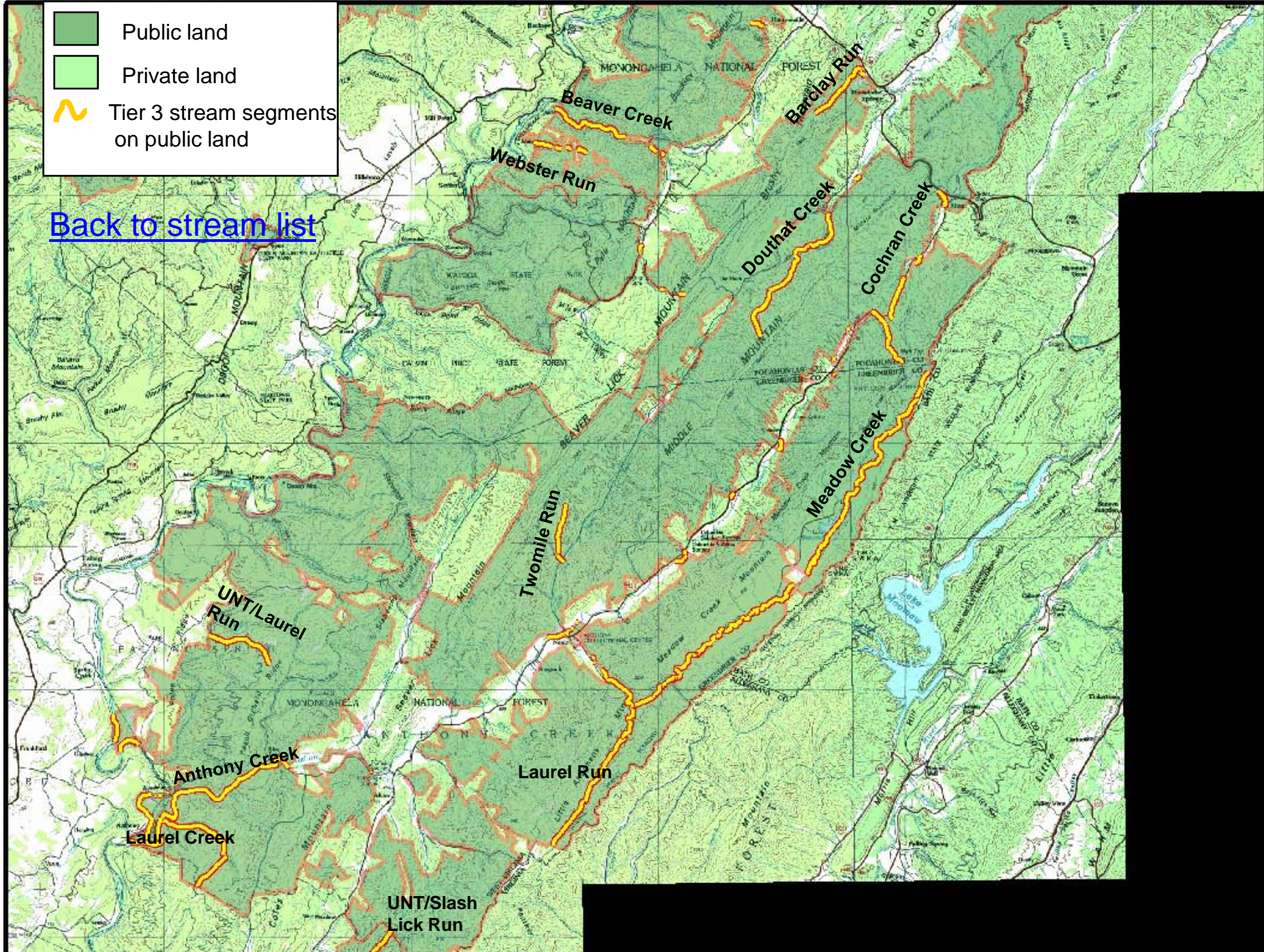
[Back to stream list](#)

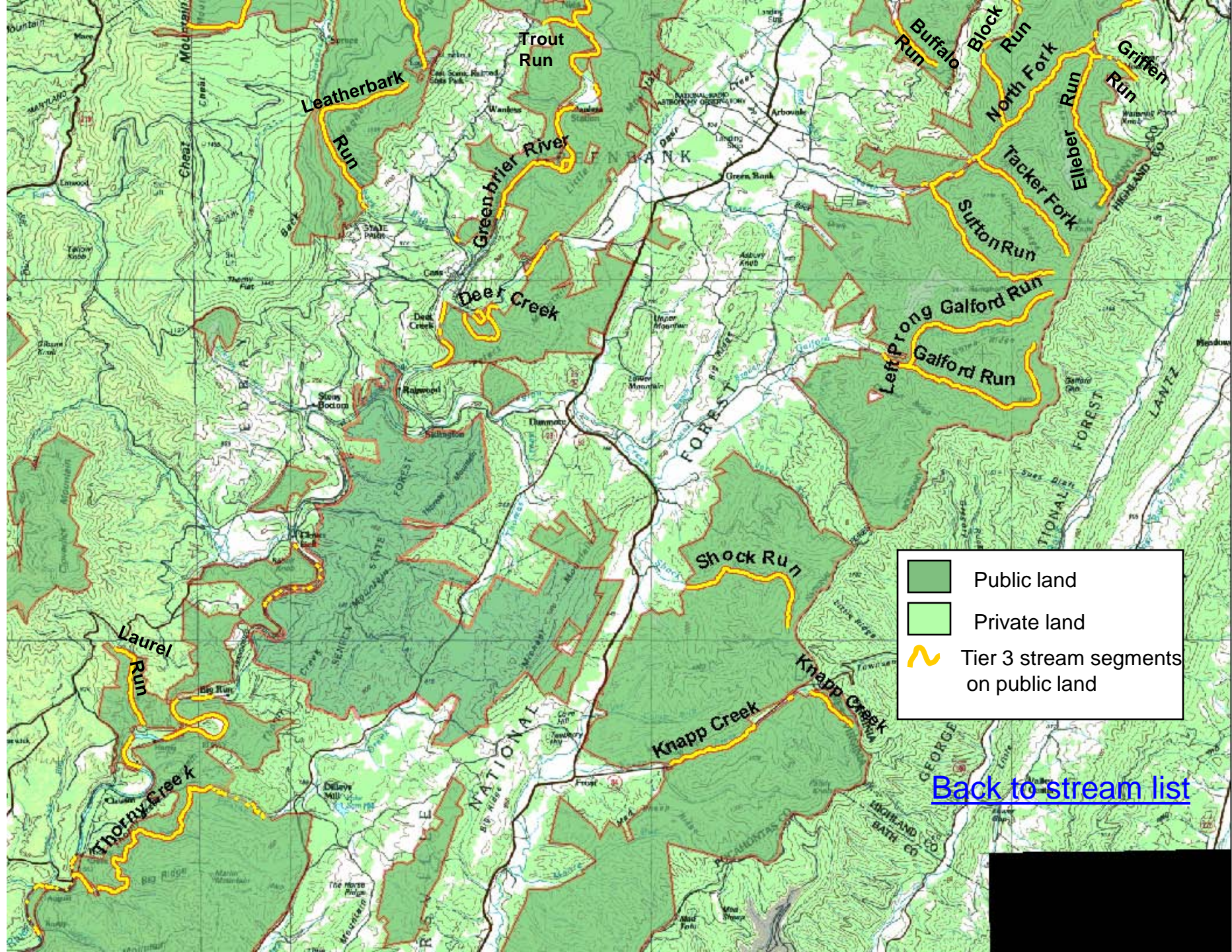
Public land

Private land

Tier 3 stream segments on public land

[Back to stream list](#)





	Public land
	Private land
	Tier 3 stream segments on public land

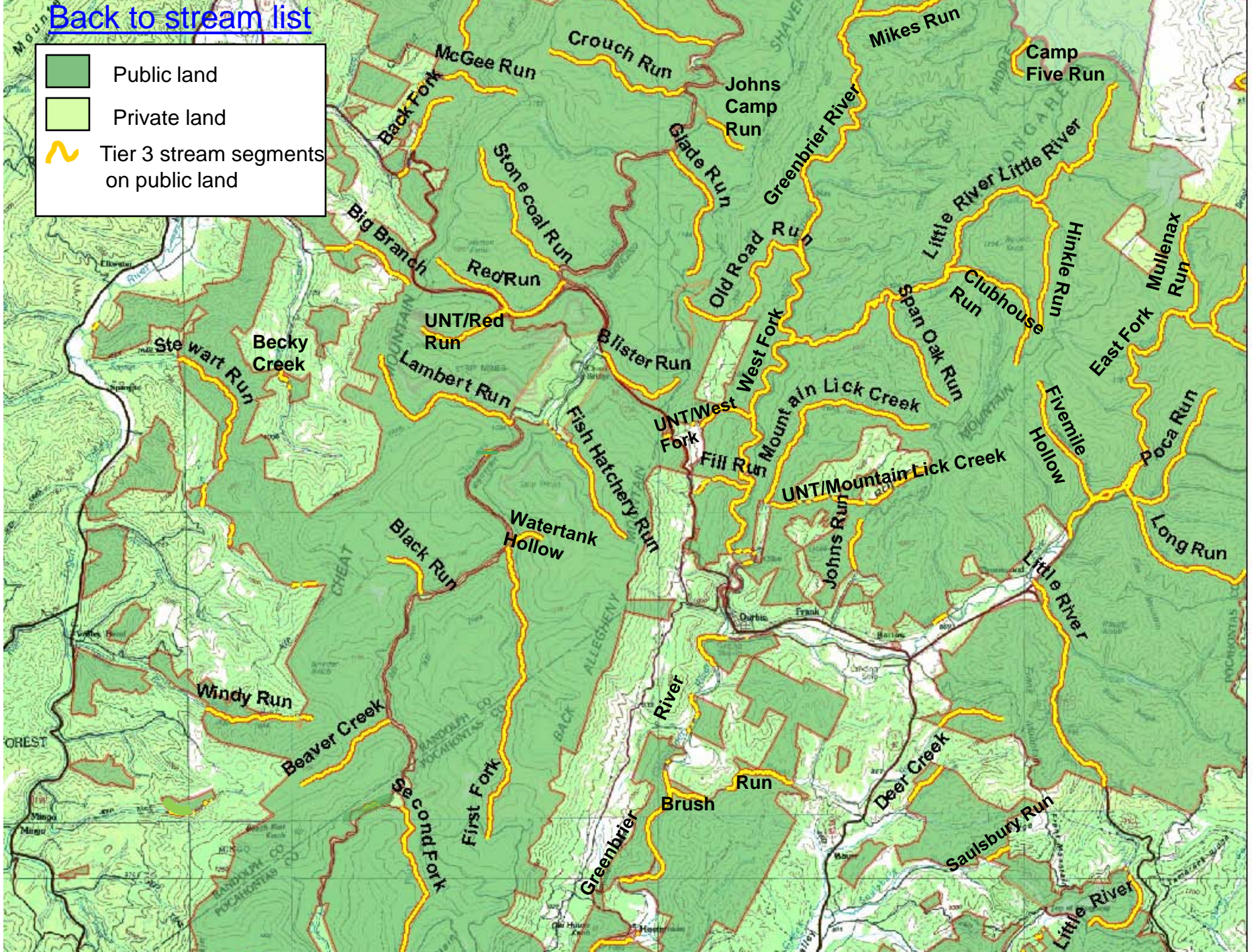
[Back to stream list](#)

[Back to stream list](#)




Public land

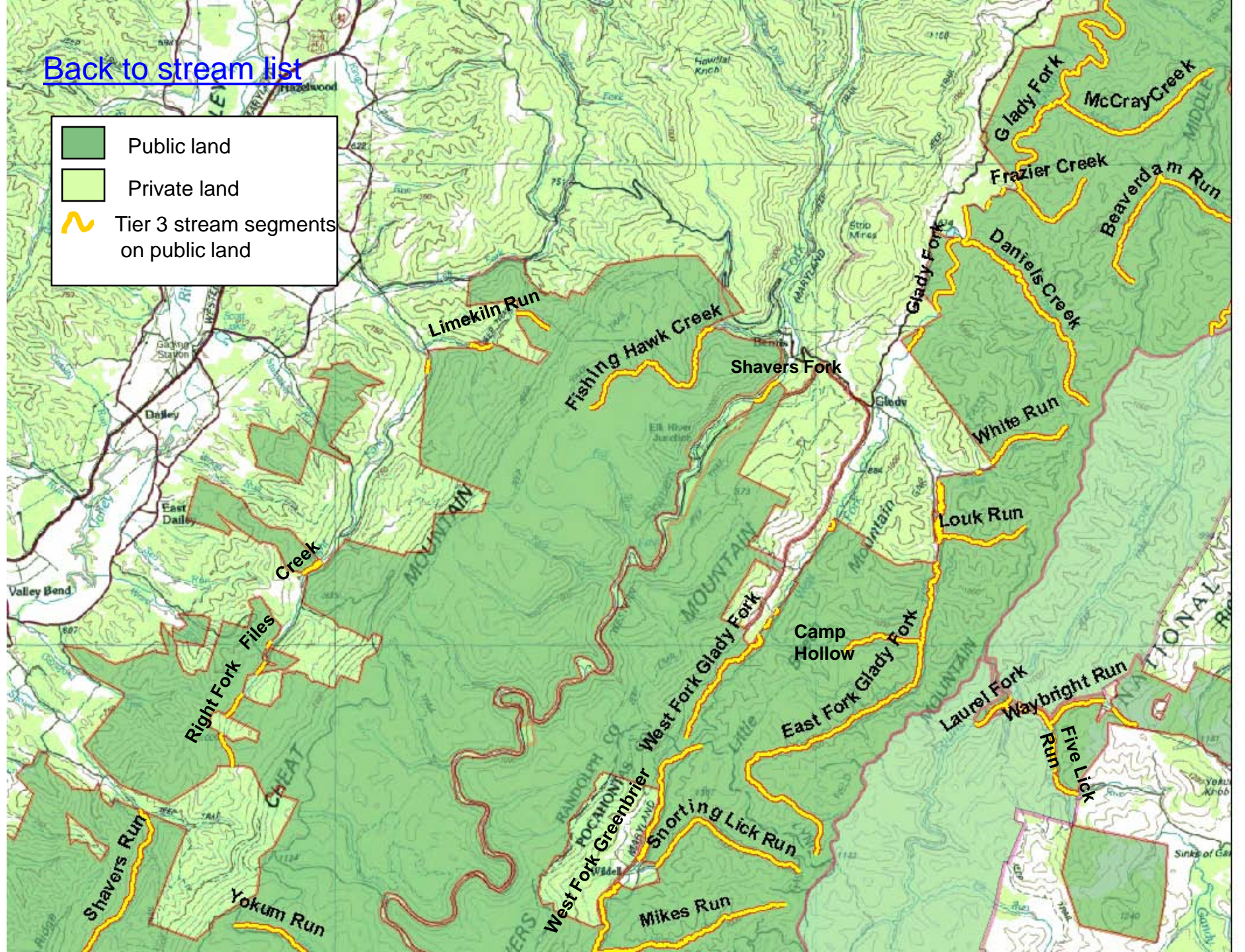
Private land

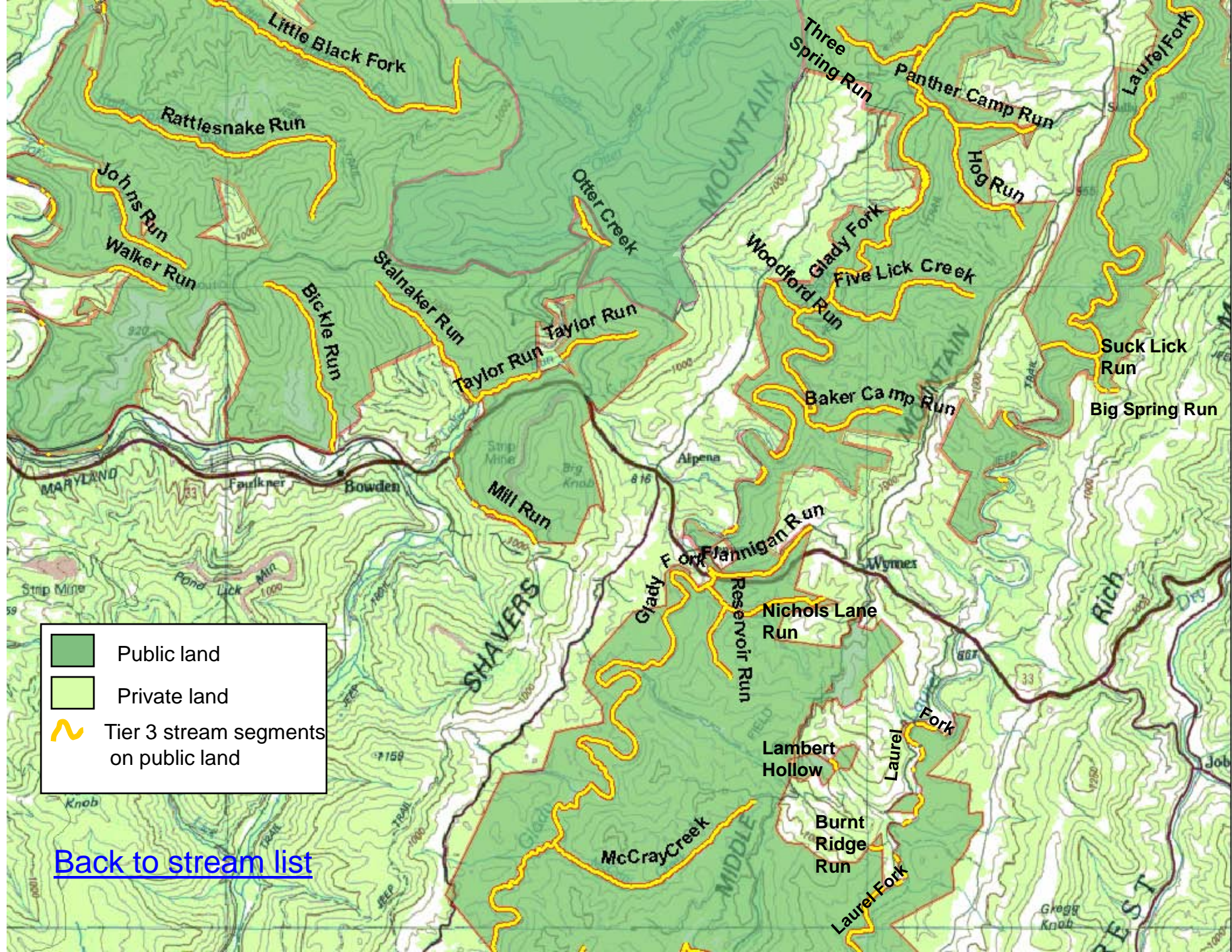
Tier 3 stream segments on public land



[Back to stream list](#)

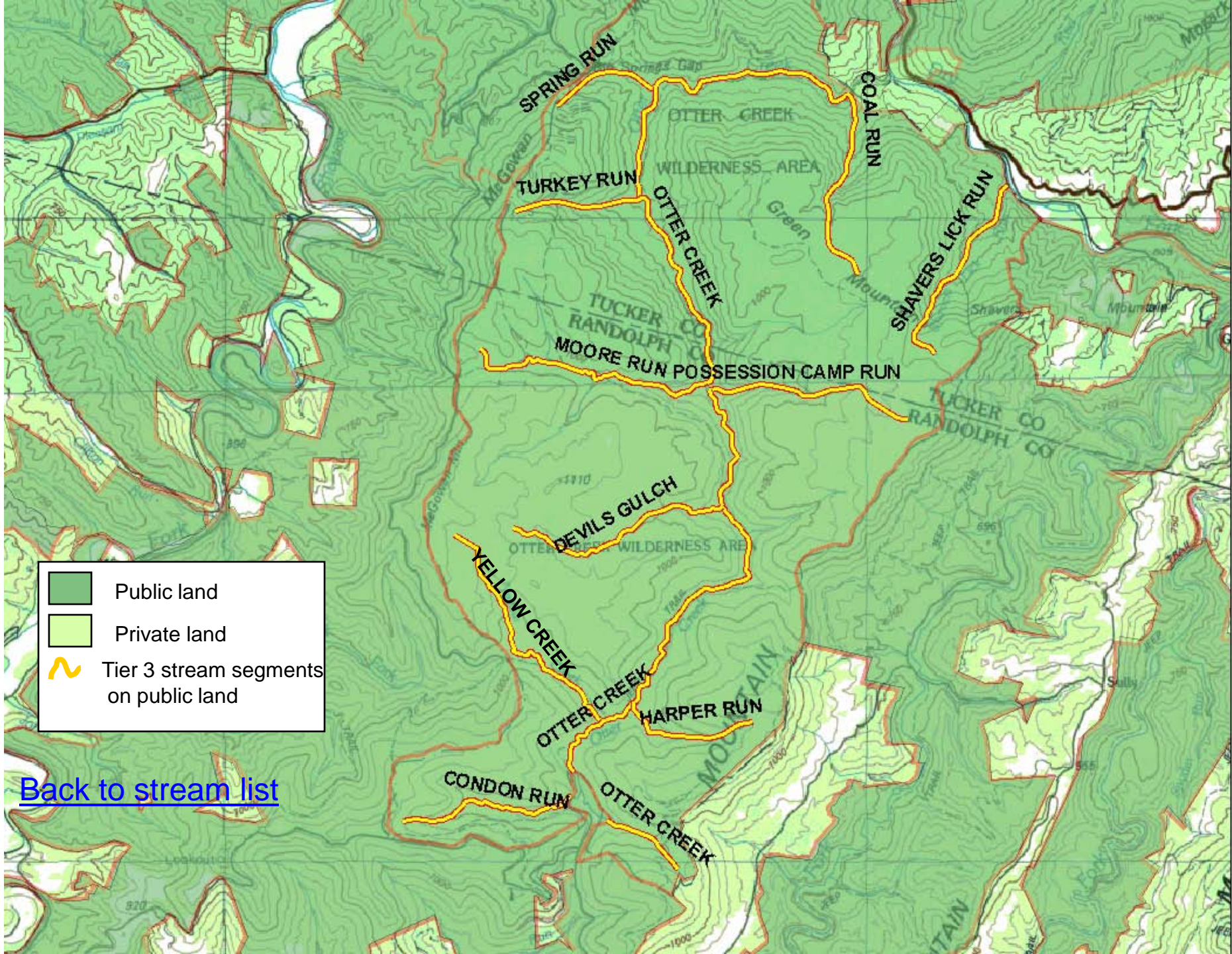
	Public land
	Private land
	Tier 3 stream segments on public land








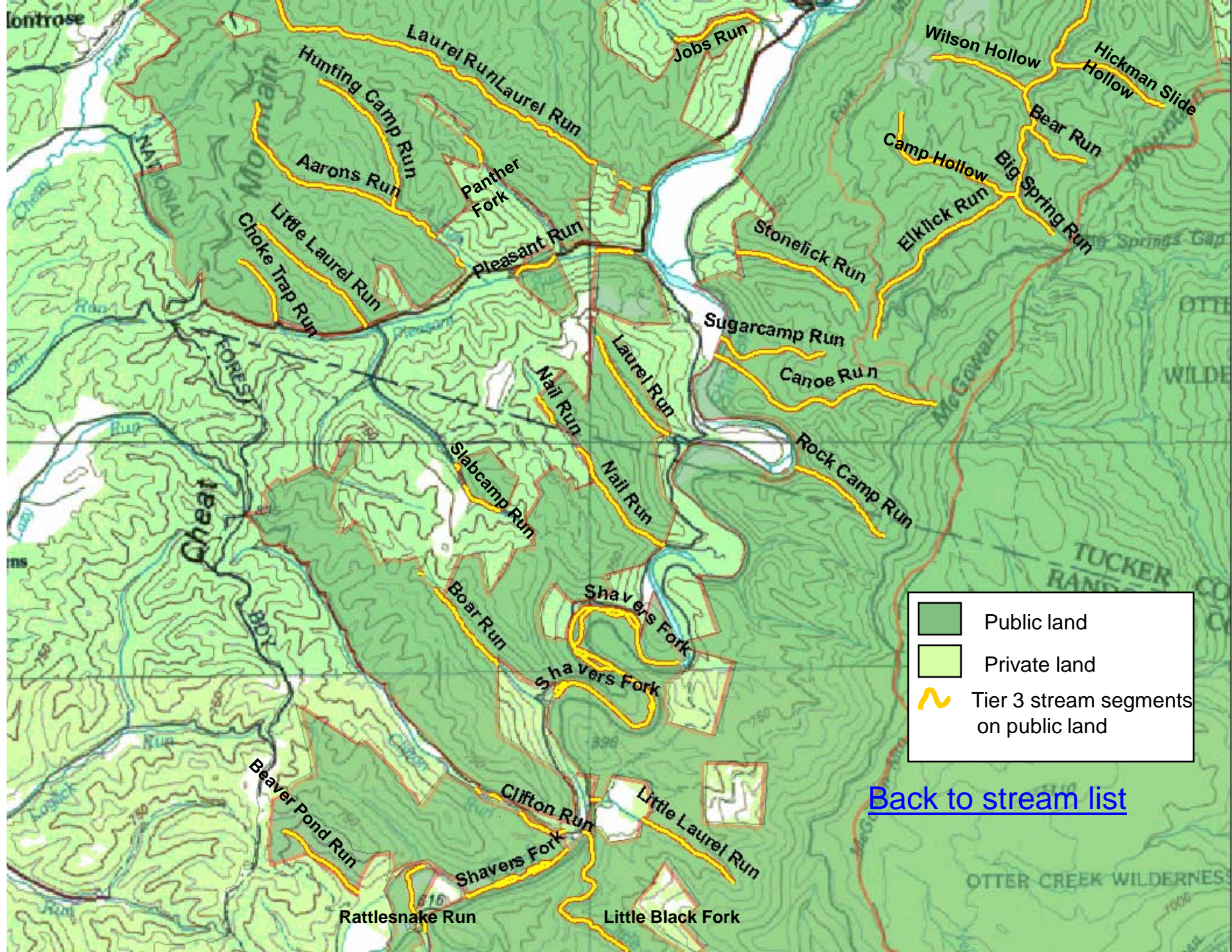
	Public land
	Private land
	Tier 3 stream segments on public land

[Back to stream list](#)



	Public land
	Private land
	Tier 3 stream segments on public land

[Back to stream list](#)



[Back to stream list](#)

[Back to stream list](#)

FOREST

Mill Run

Douglas

Radio Tower

Blackwater River




Blackwater Falls

Devils Run

Flat Rock Run

WESTERN

Blackwater

	Public land
	Private land
	Tier 3 stream segments on public land

Mountain

Canaan

Cooper Knob

Red Run

Mountain Run

Blackwater River

CANAAN VALLEY STATE PARK

Mill Run

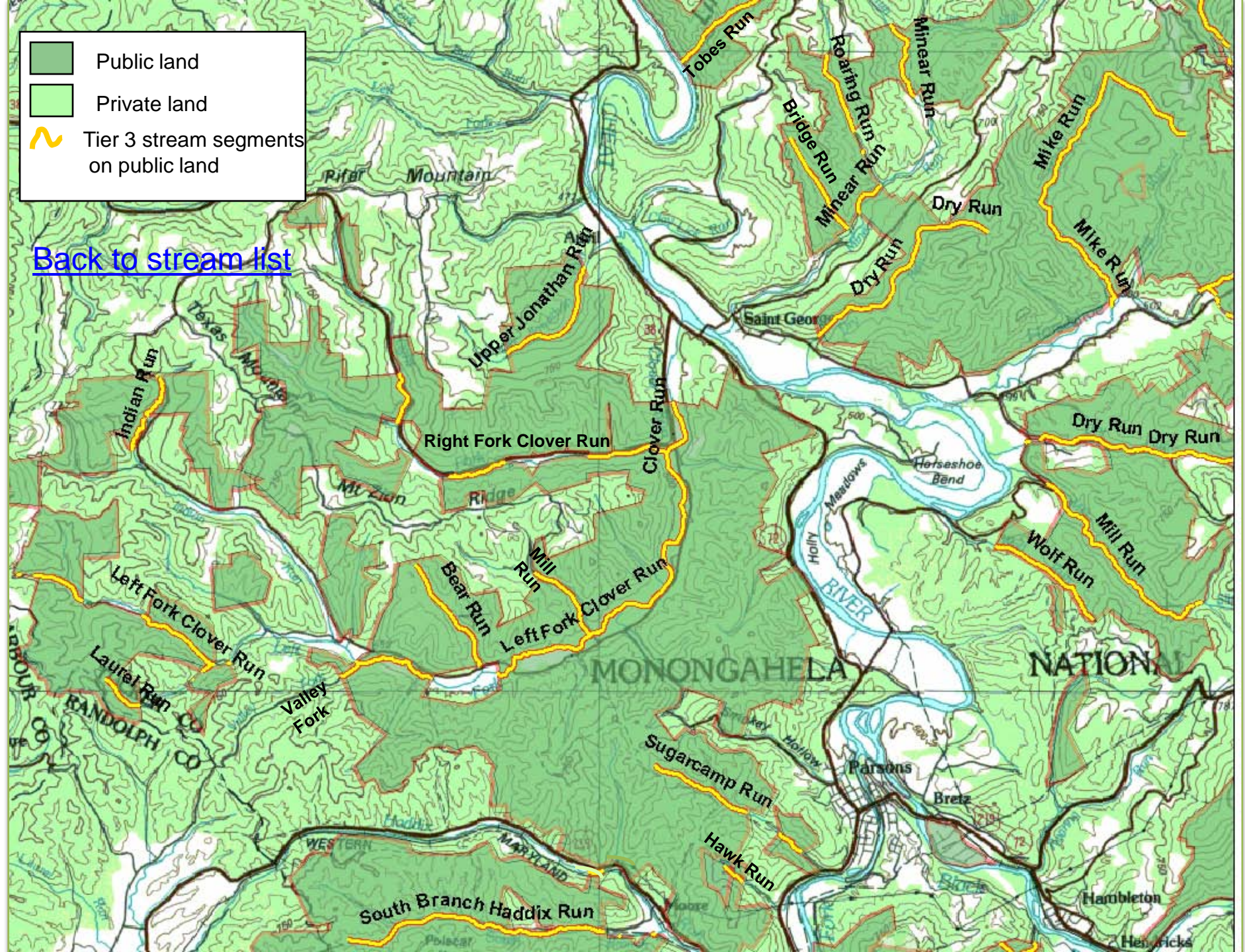
UNT/Mill Run

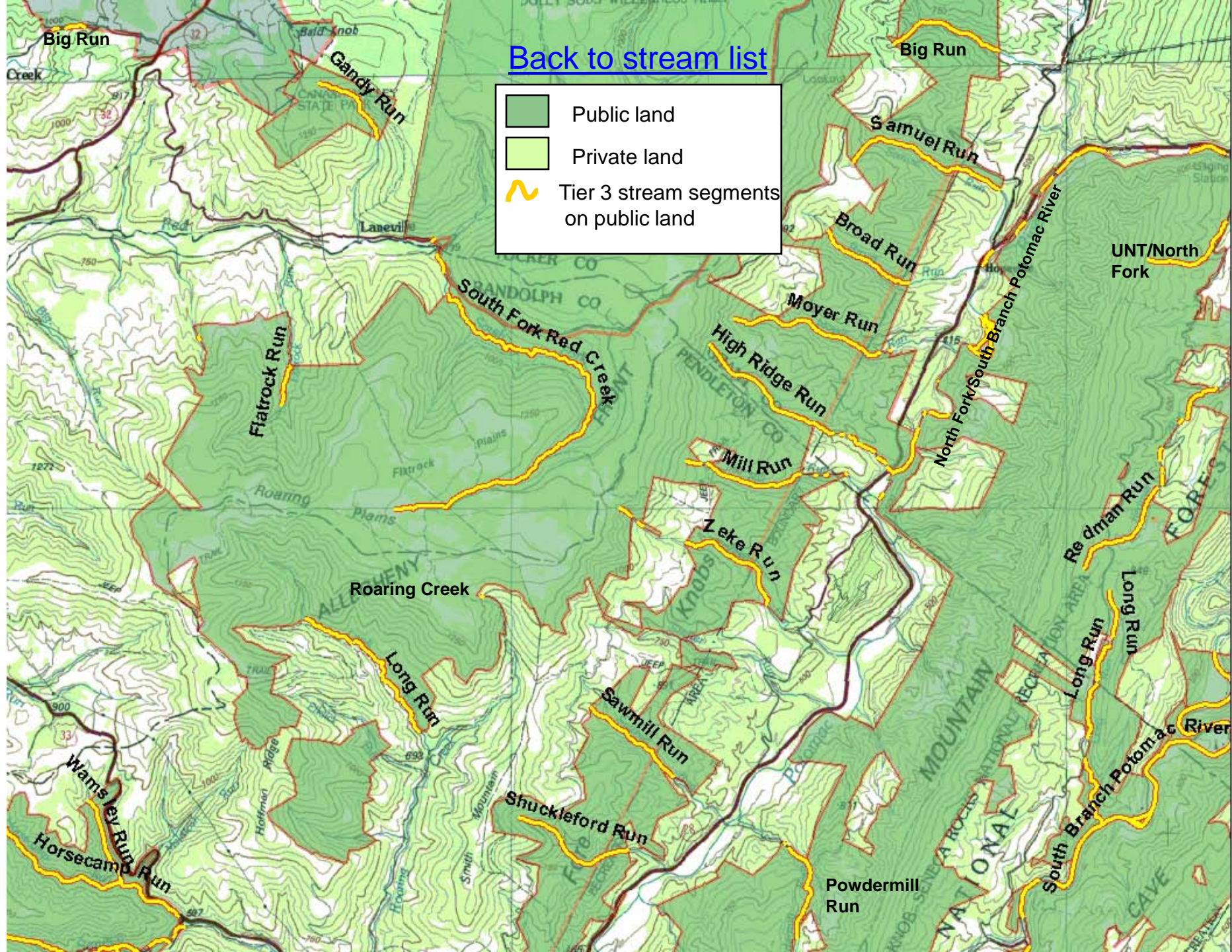
Elklick Run

Pointy Knob




- Public land
- Private land
- Tier 3 stream segments on public land

[Back to stream list](#)





[Back to stream list](#)

	Public land
	Private land
	Tier 3 stream segments on public land

Big Run

Big Run

Gandy Run

Samuel Run

Flatrock Run

South Fork Red Creek

Broad Run

Moyer Run

High Ridge Run

North Fork/South Branch Potomac River

UNT/North Fork

Mill Run

Zeke Run

Roaring Creek

Re dman Run

Long Run

Sawmill Run

Long Run

Shuckleford Run

Powdermill Run

South Branch Potomac River

Wamsley Run
Horsecamp Run

Creek

Bald Knob

Chick State Park

Laneville

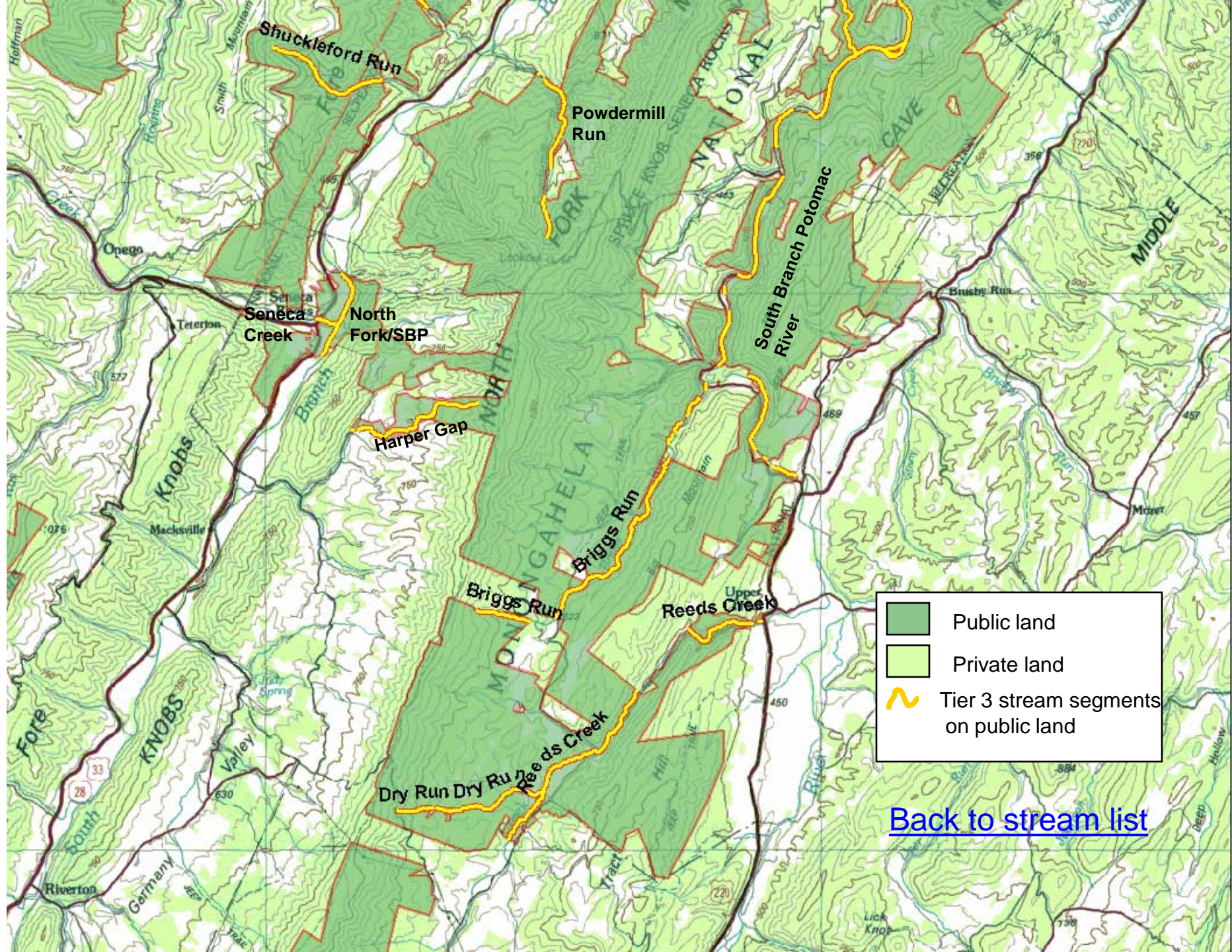
ALLIENY




Knobs

NATIONAL




FOREST

CAVE

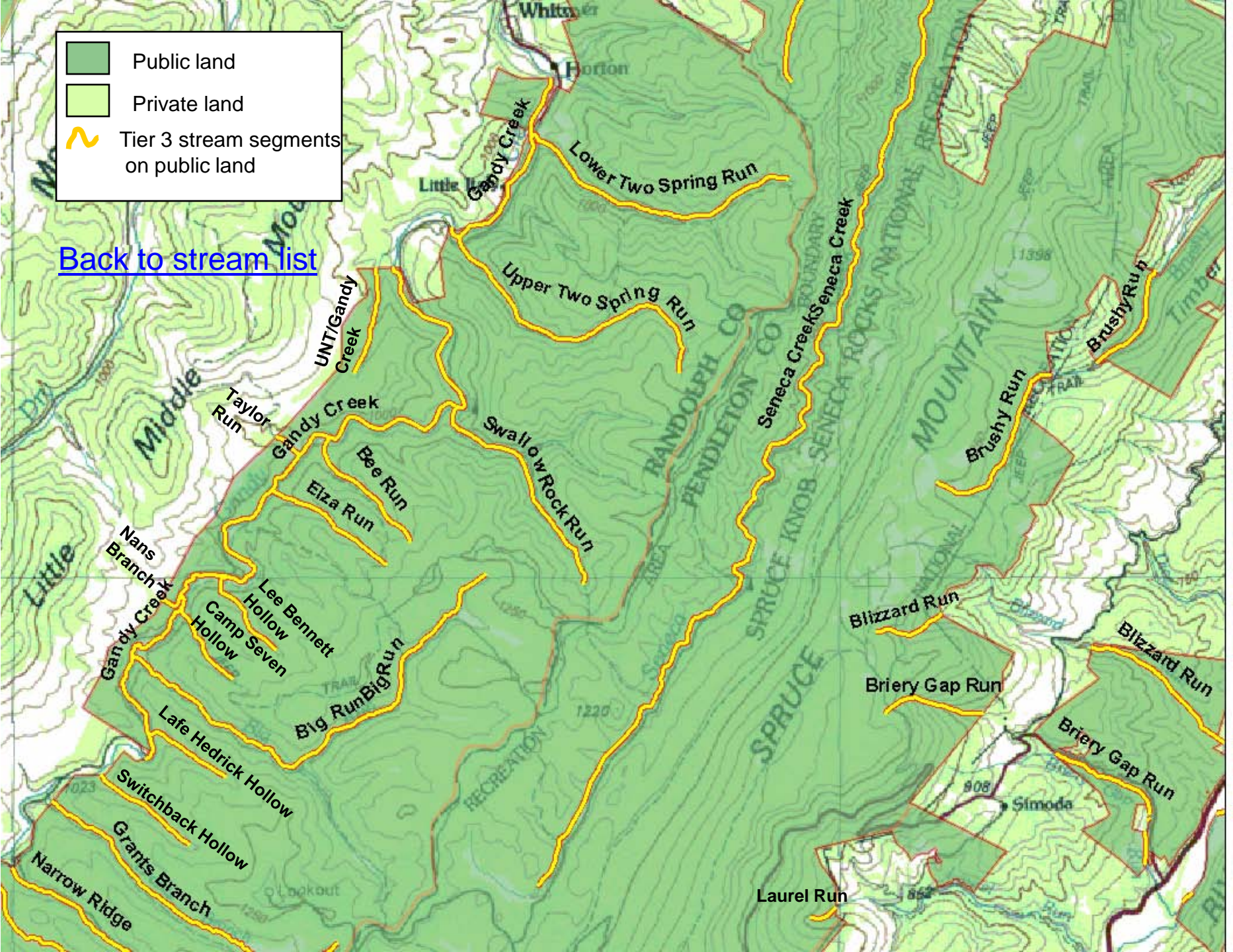


	Public land
	Private land
	Tier 3 stream segments on public land




[Back to stream list](#)

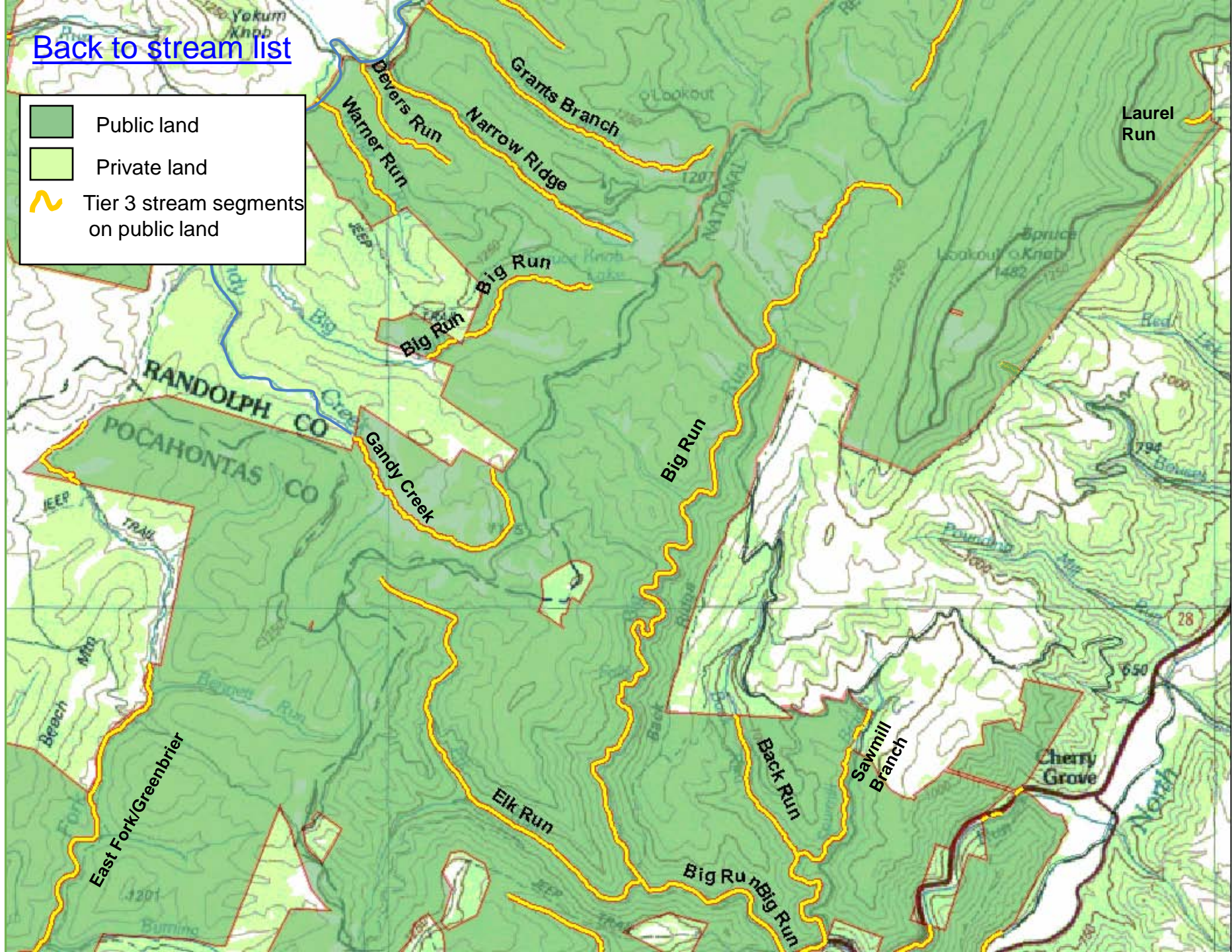
	Public land
	Private land
	Tier 3 stream segments on public land

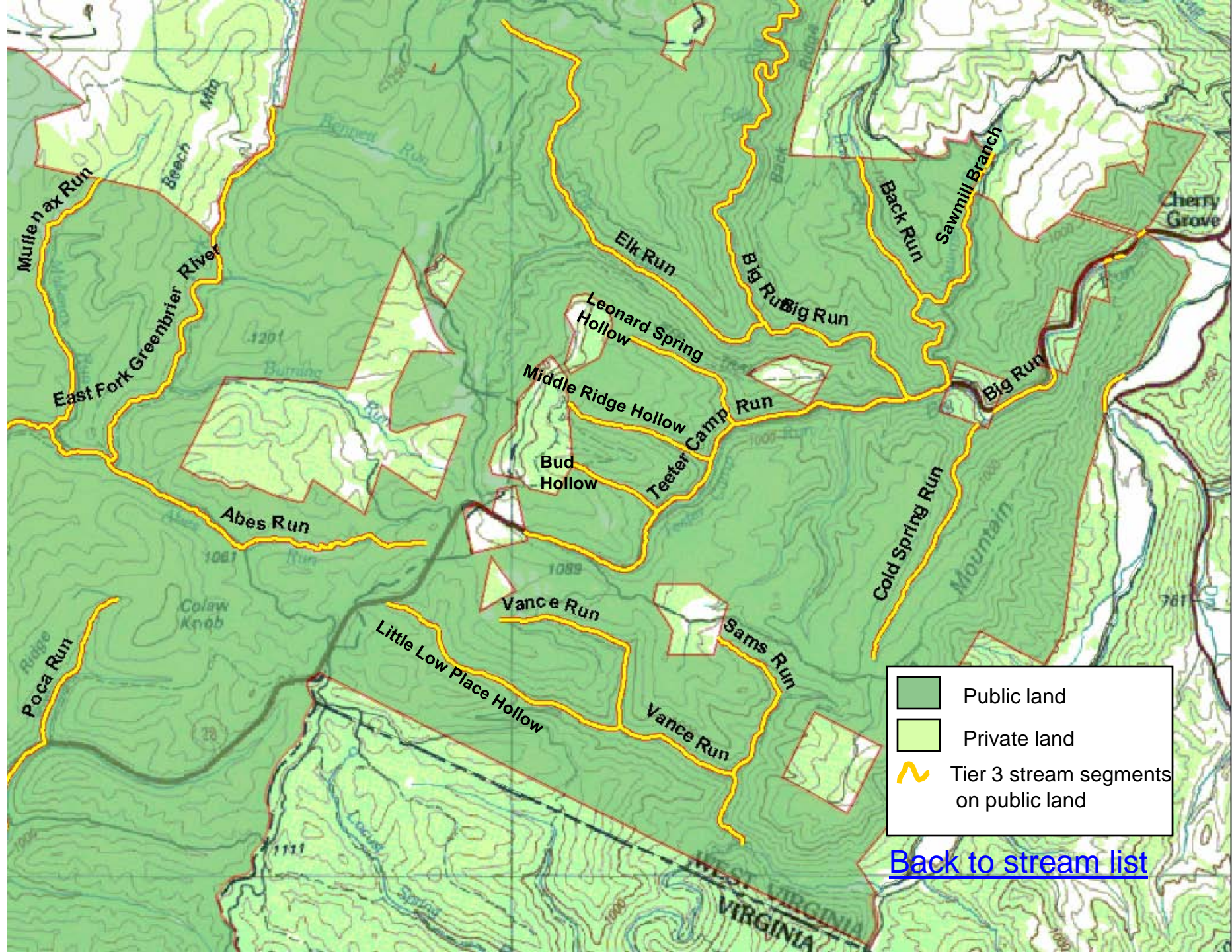
[Back to stream list](#)



[Back to stream list](#)

-  Public land
-  Private land
-  Tier 3 stream segments on public land

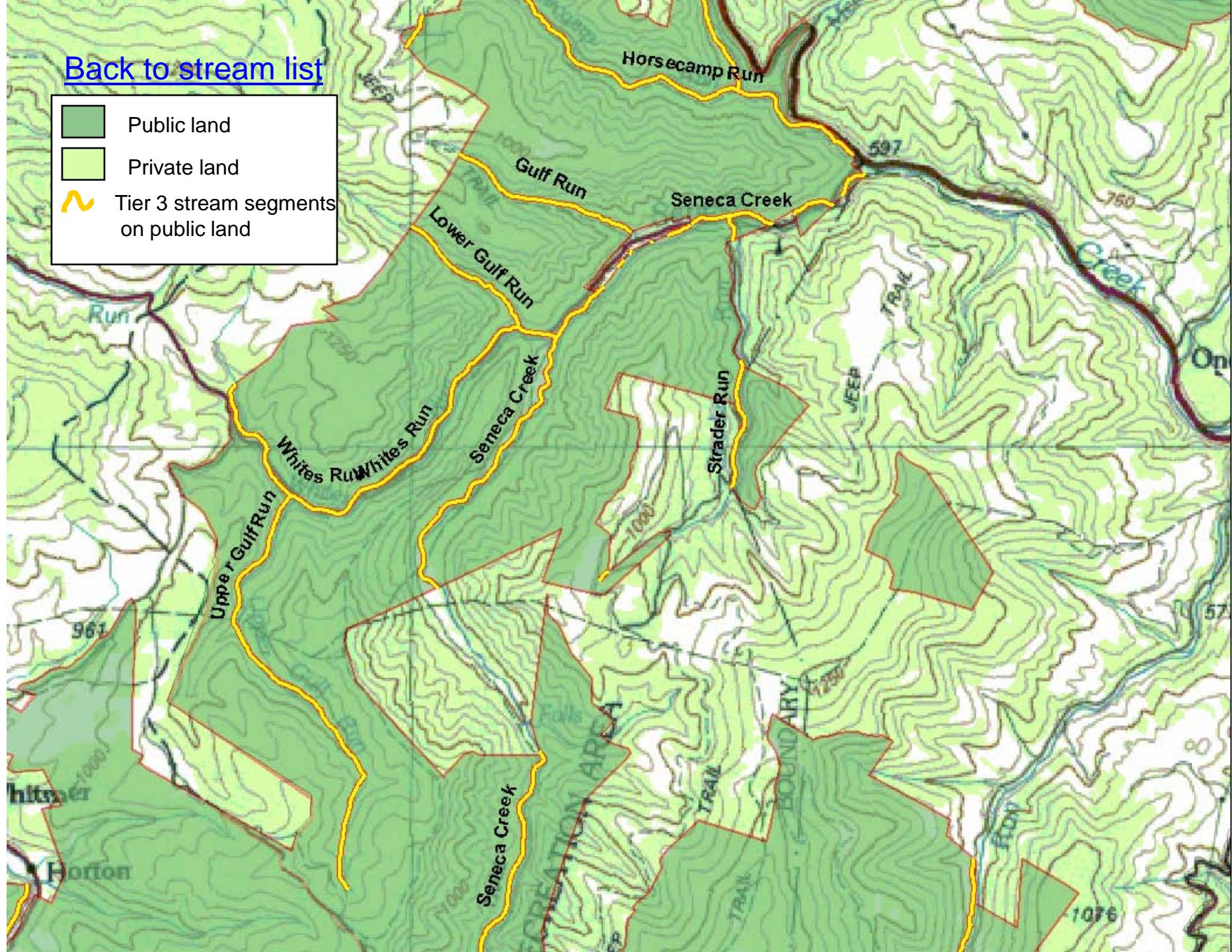






[Back to stream list](#)

[Back to stream list](#)

	Public land
	Private land
	Tier 3 stream segments on public land



[Back to stream list](#)

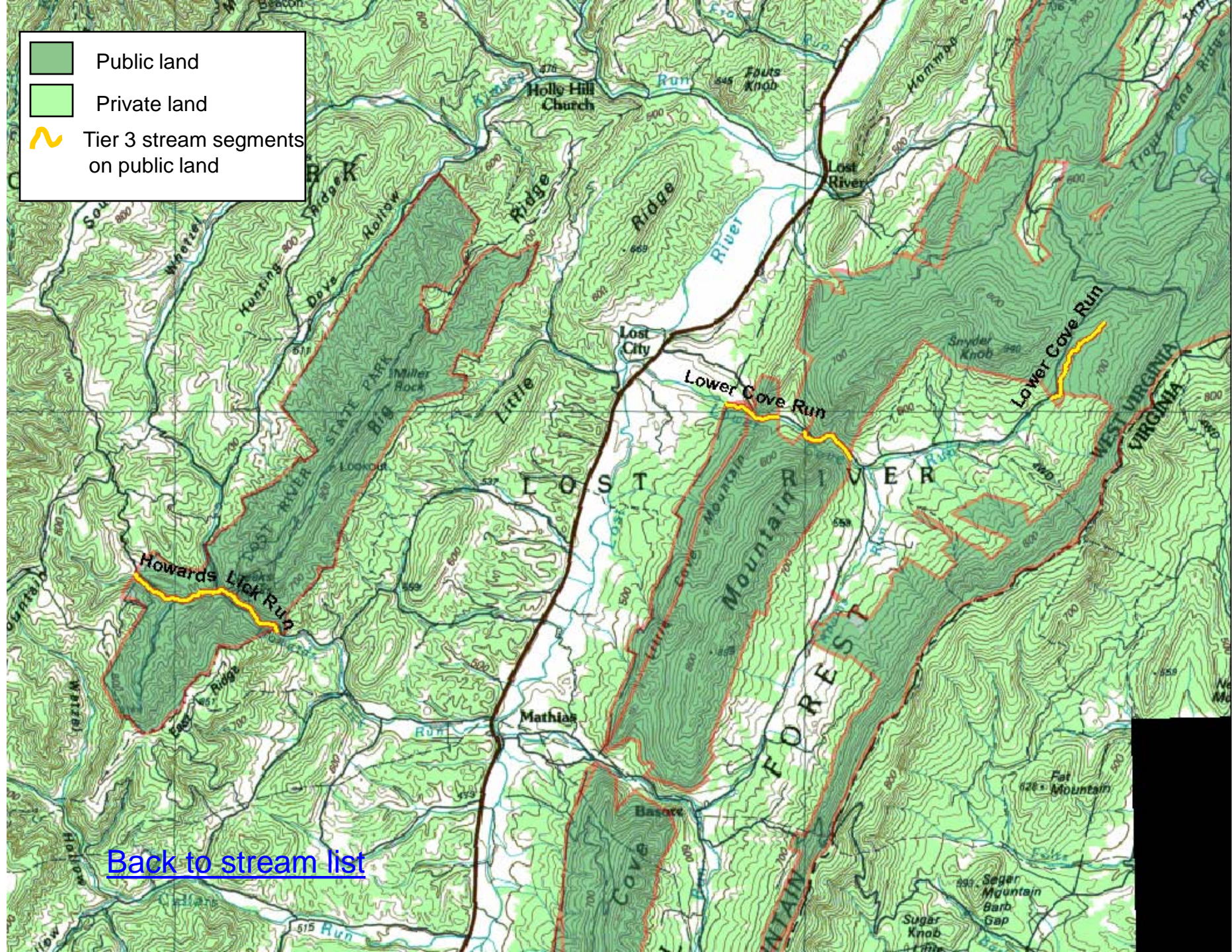
	Public land
	Private land
	Tier 3 stream segments on public land



Public land




Private land

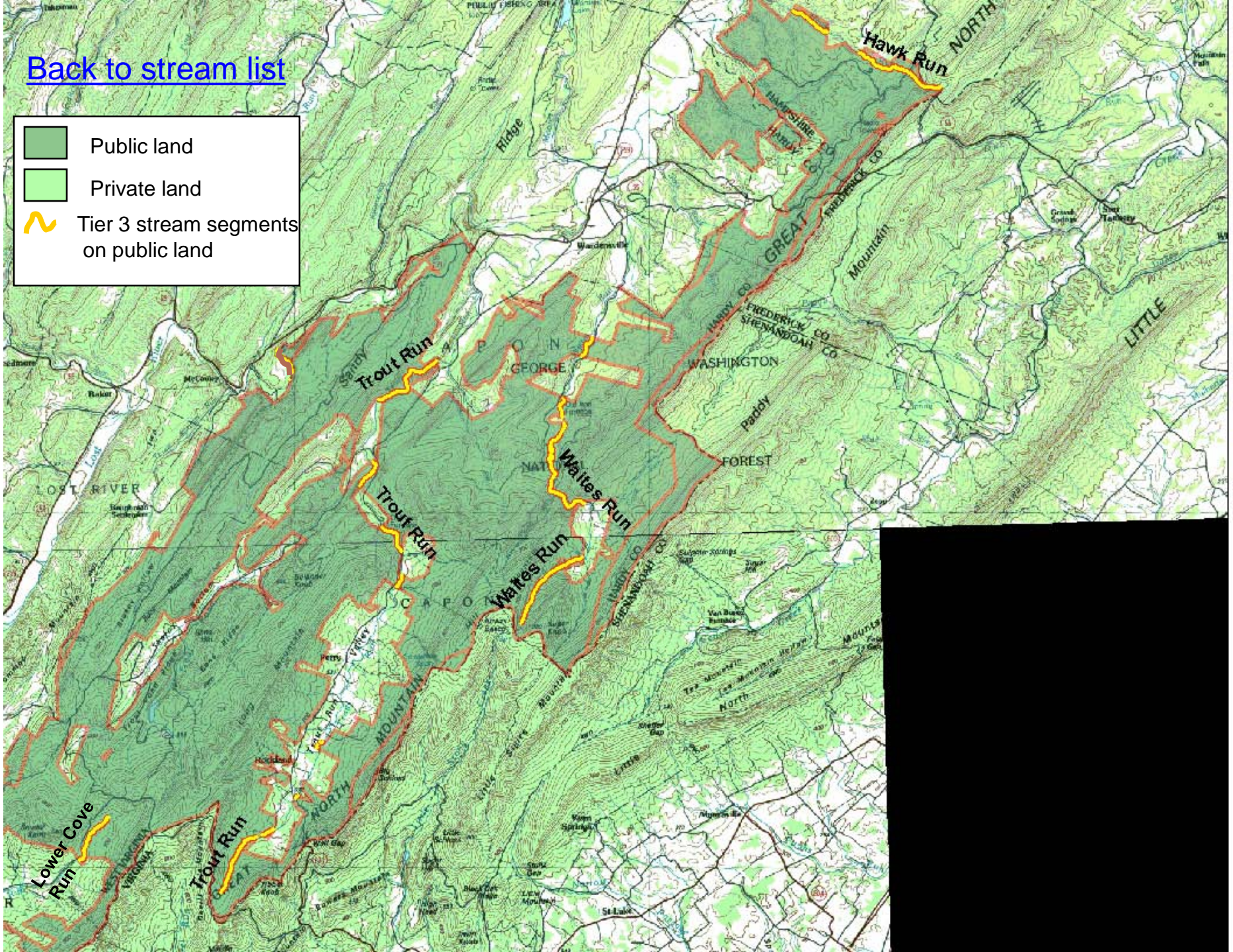
Tier 3 stream segments on public land



[Back to stream list](#)

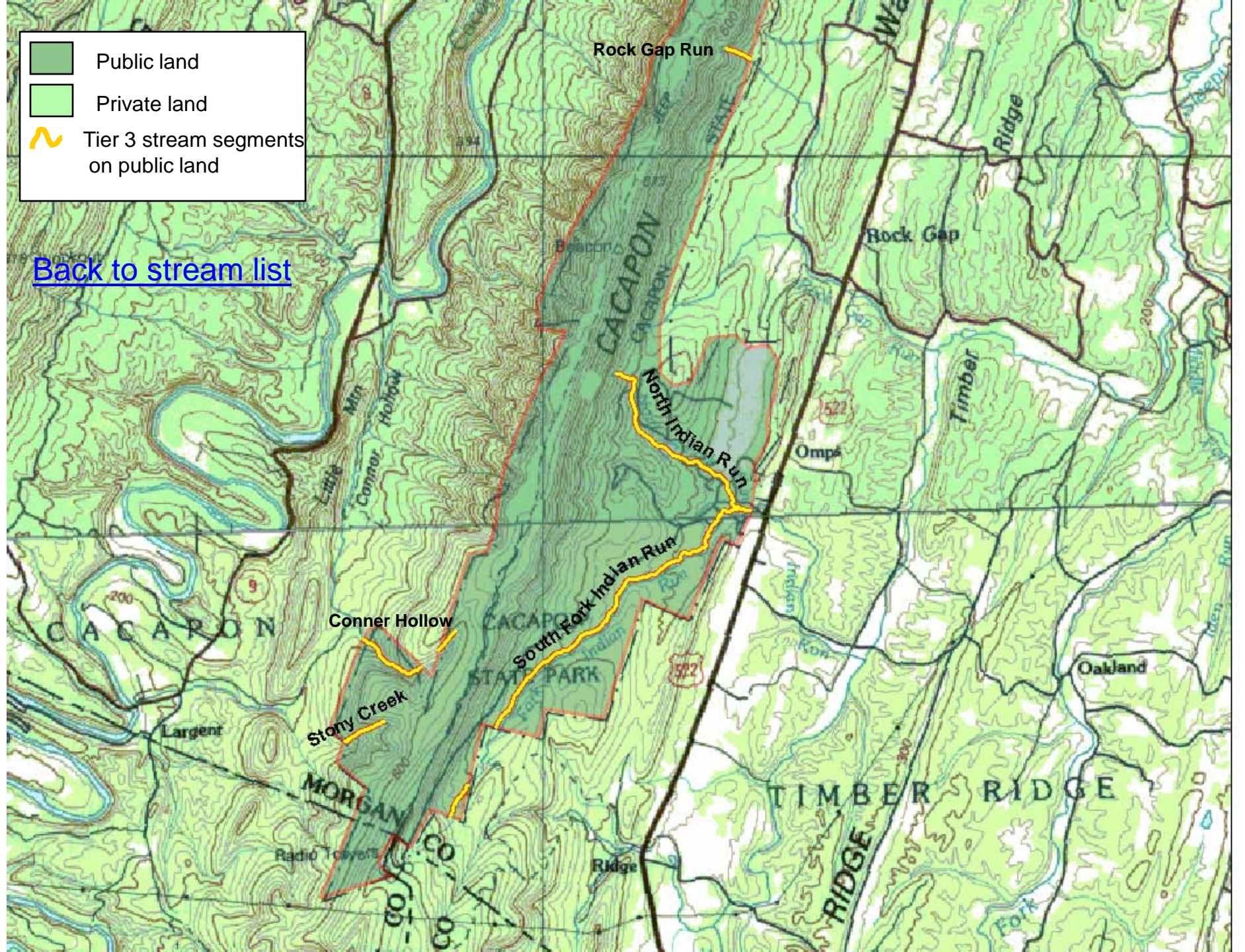
[Back to stream list](#)

	Public land
	Private land
	Tier 3 stream segments on public land



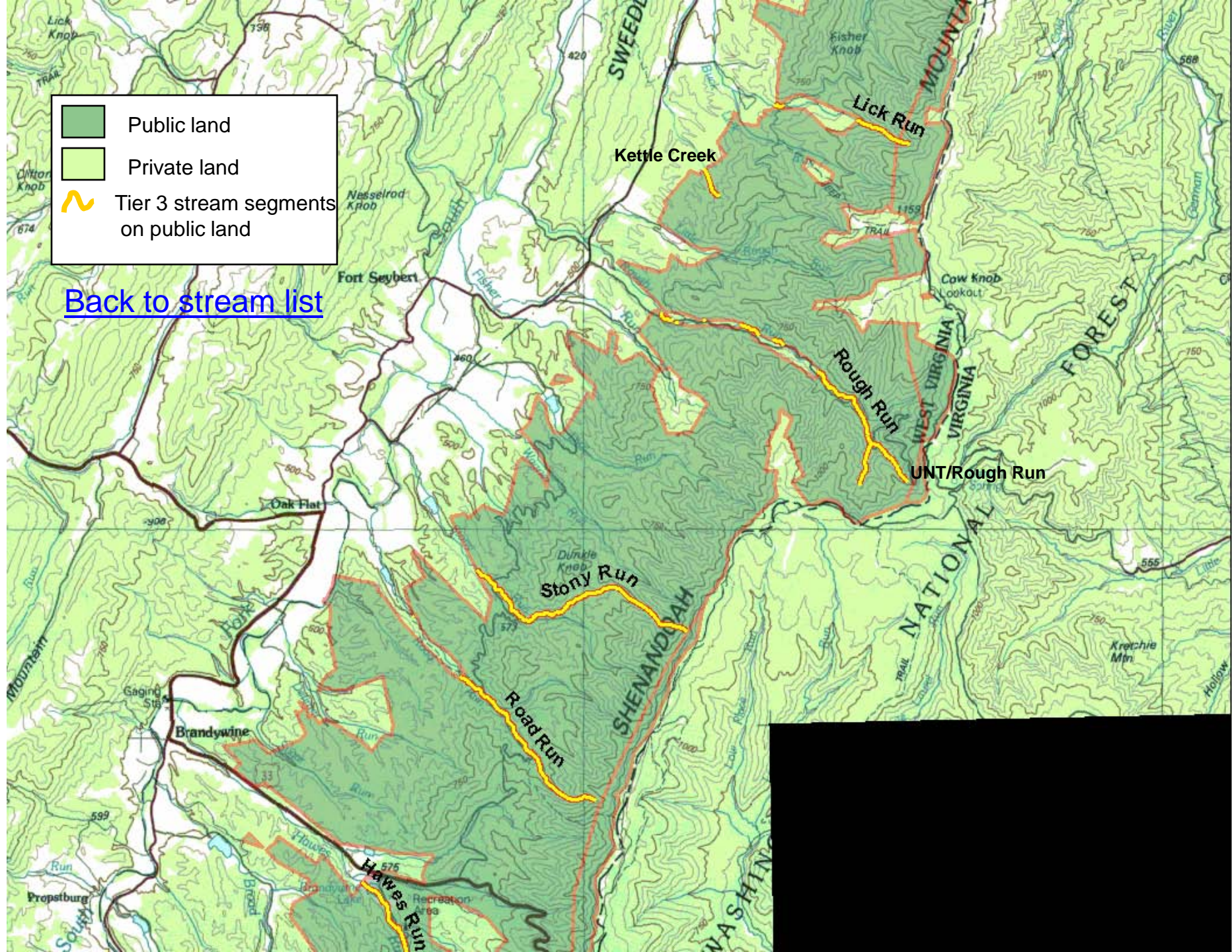
- Public land
- Private land
- Tier 3 stream segments on public land

[Back to stream list](#)

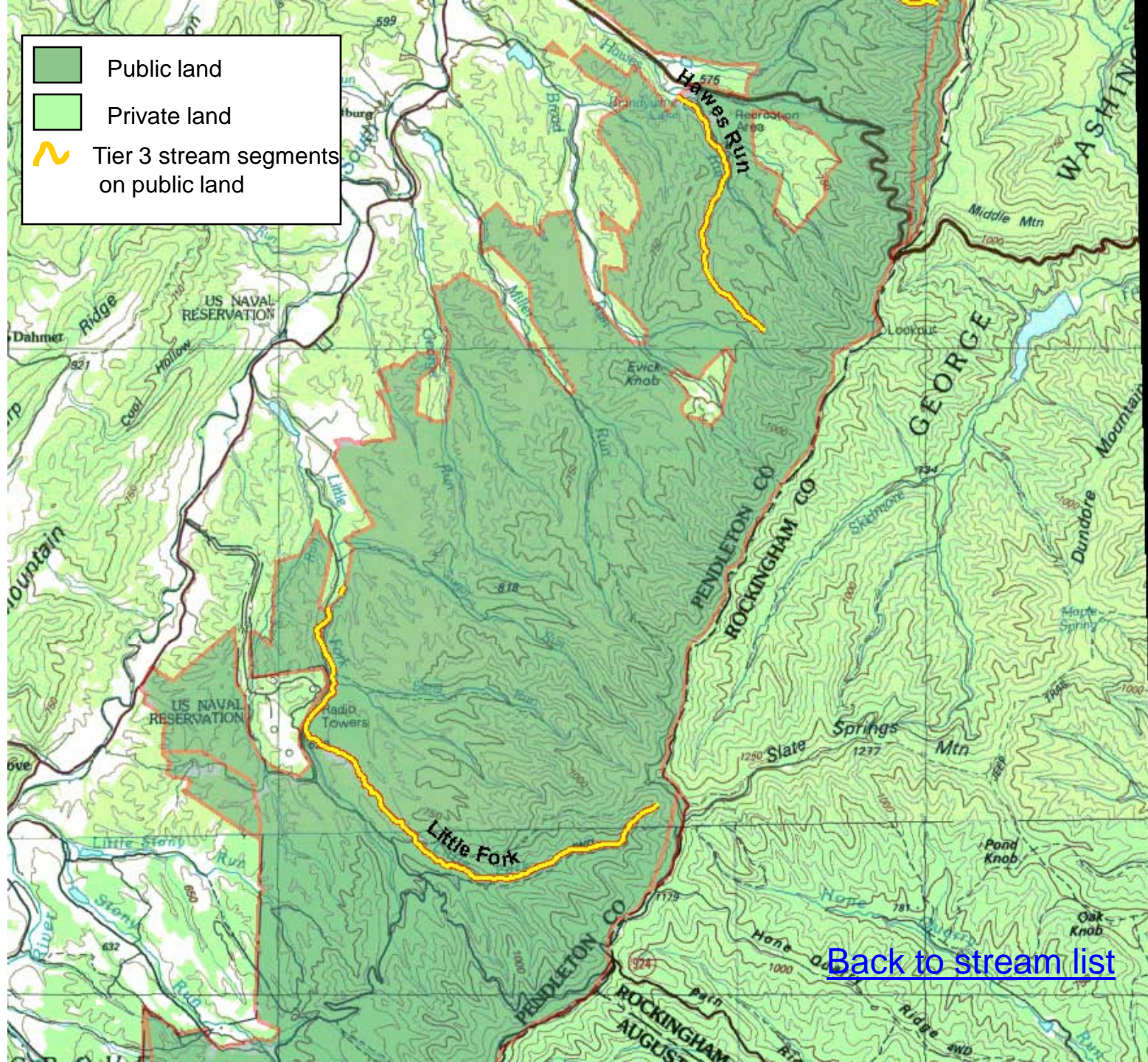


Public land
Private land
Tier 3 stream segments on public land

[Back to stream list](#)



- Public land
- Private land
- Tier 3 stream segments on public land

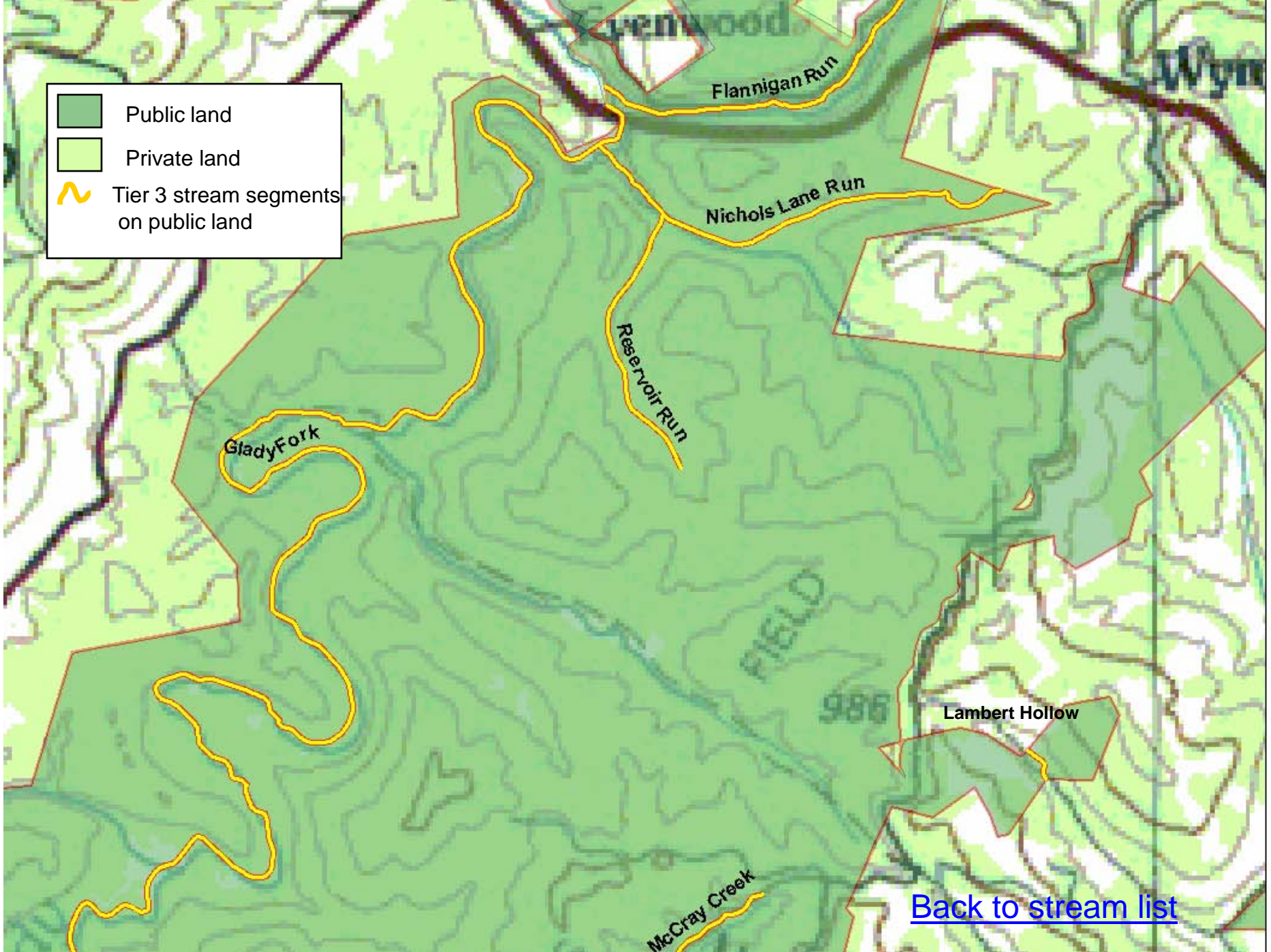


[Back to stream list](#)

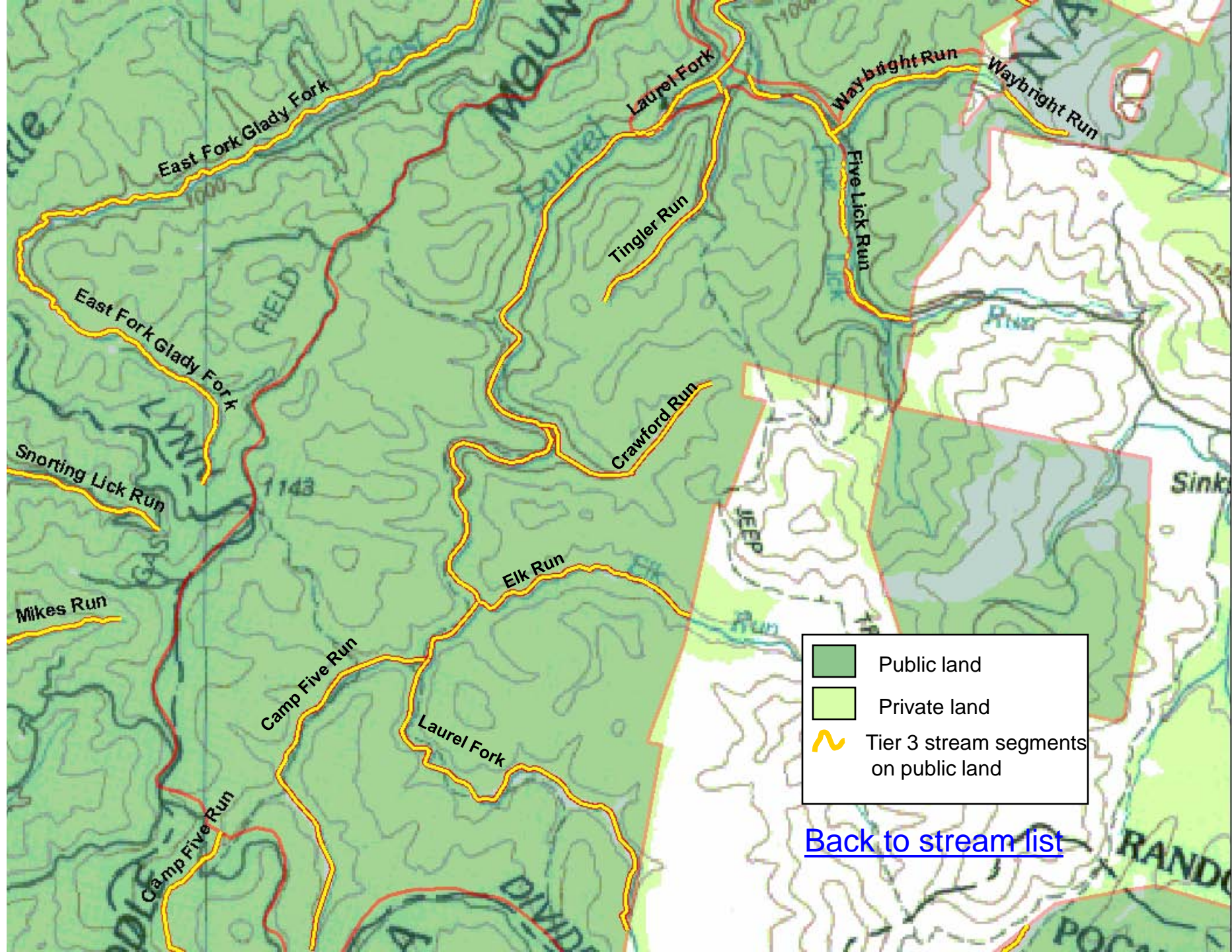
Public land




Private land

Tier 3 stream segments on public land

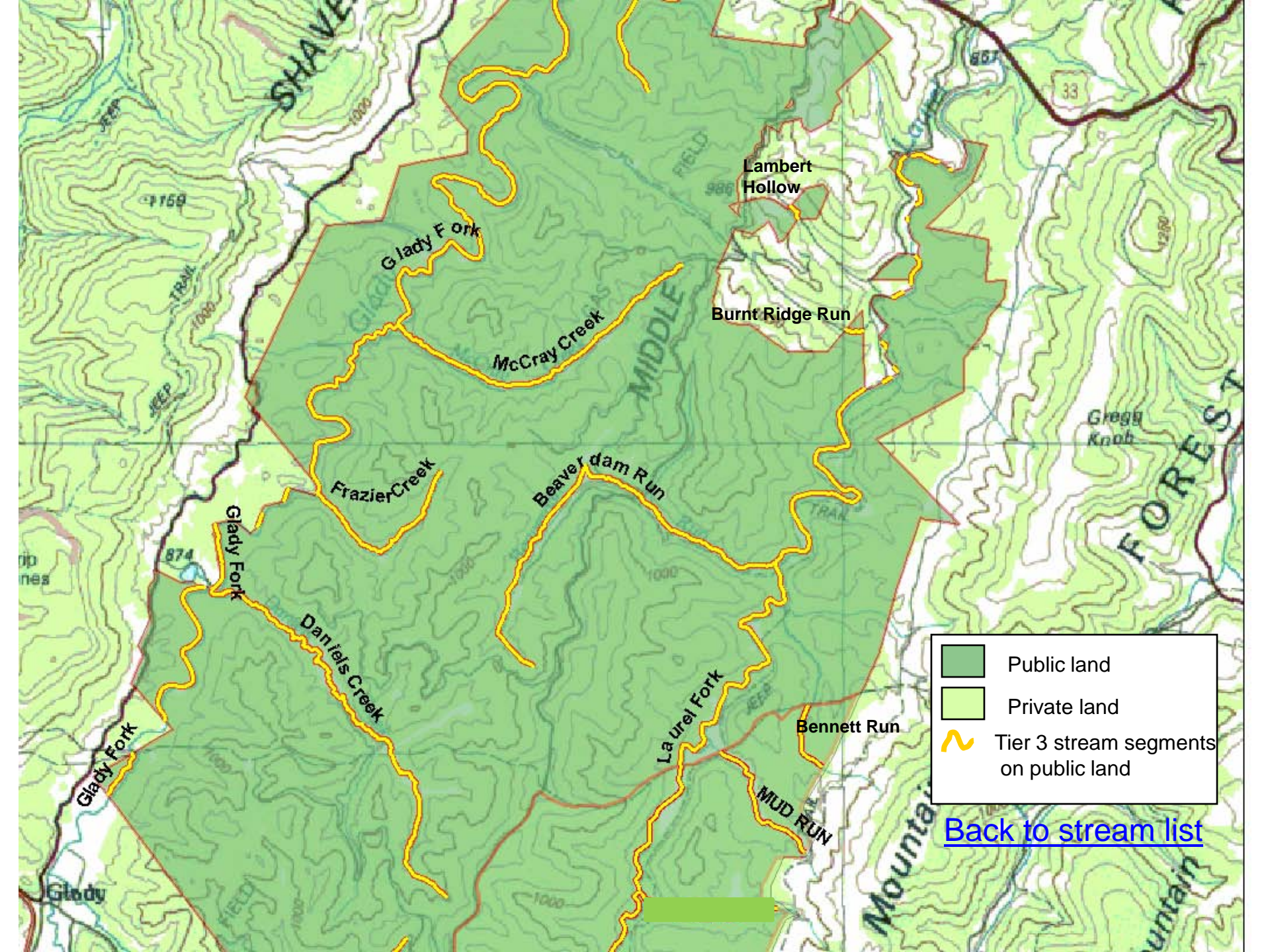





[Back to stream list](#)



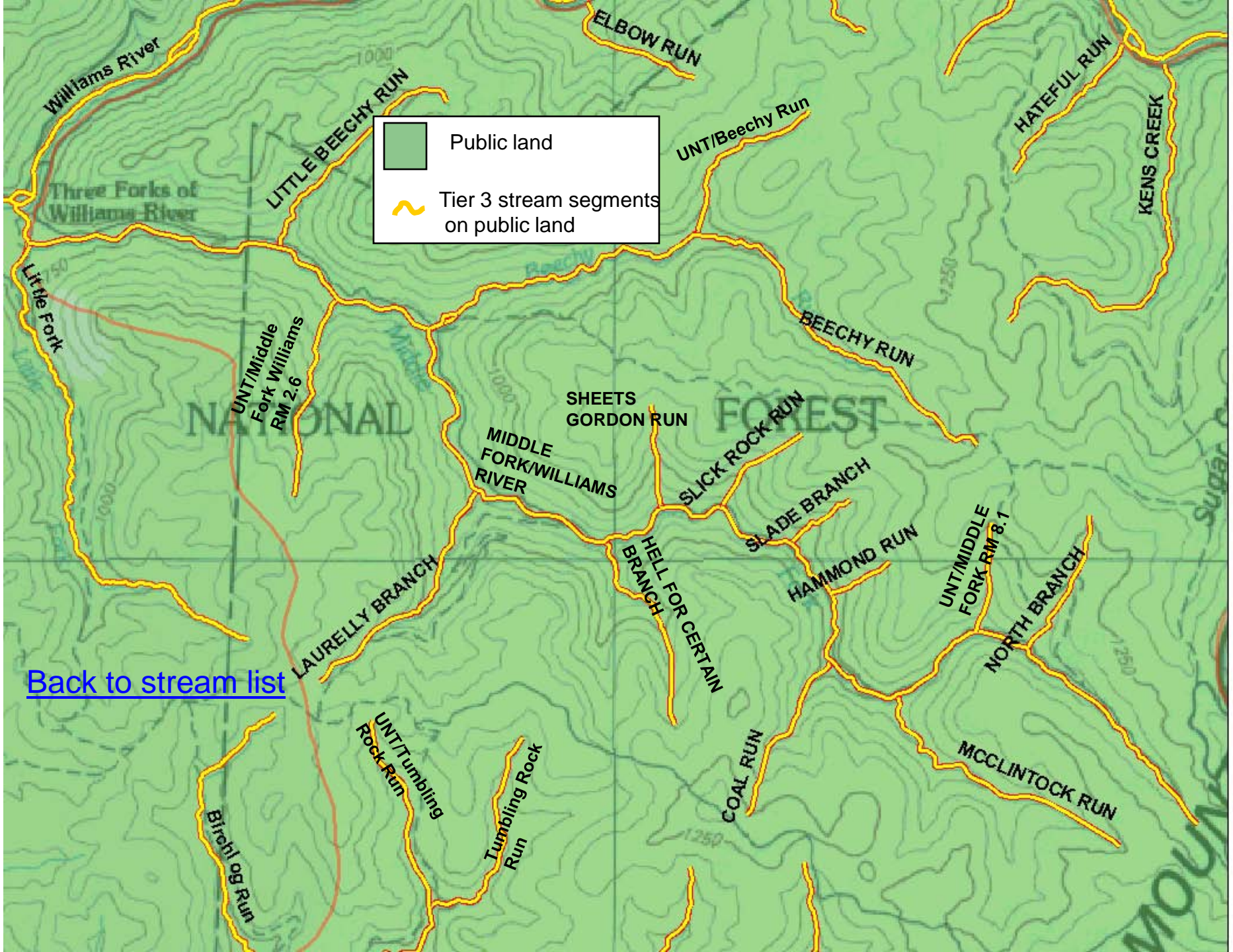
-  Public land
-  Private land
-  Tier 3 stream segments on public land

[Back to stream list](#)






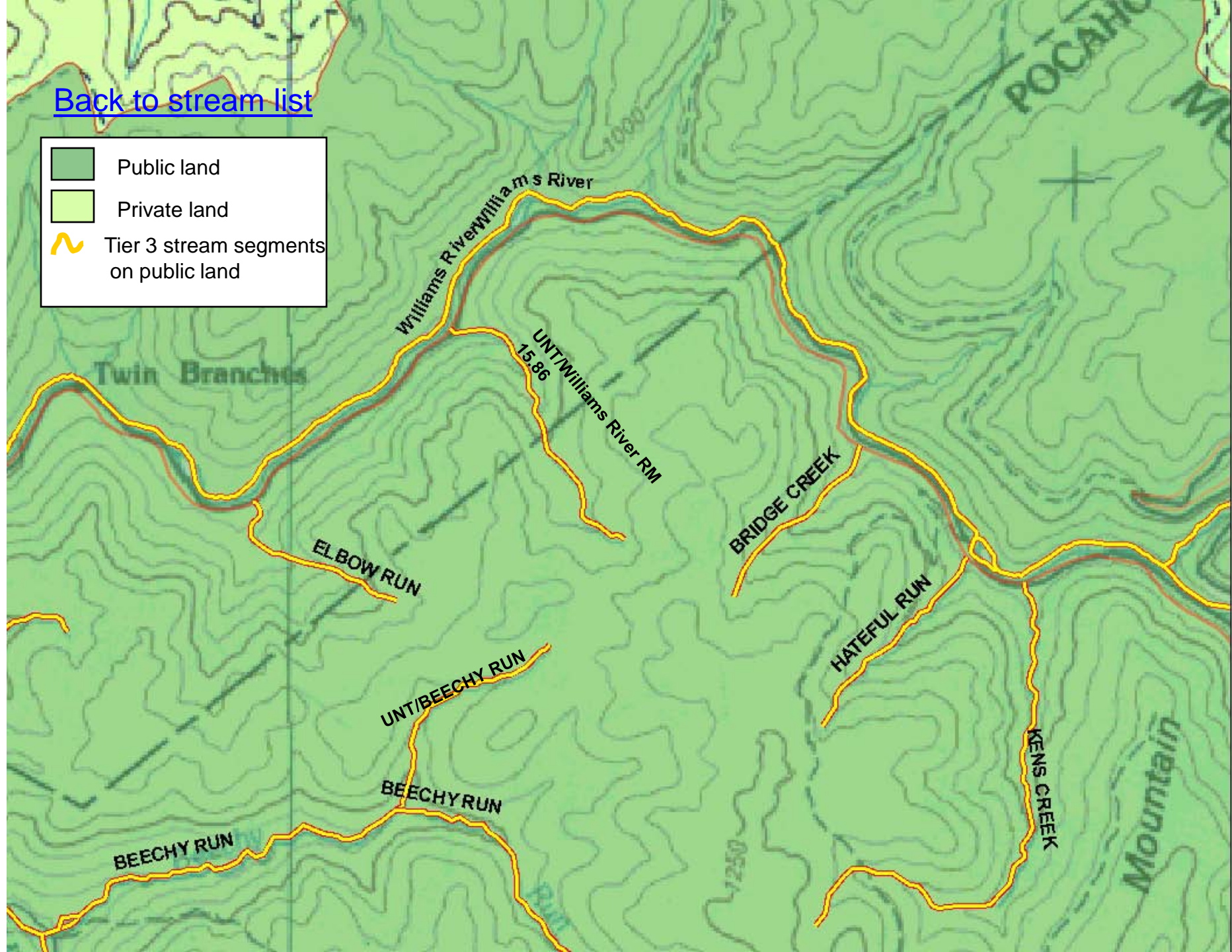
	Public land
	Private land
	Tier 3 stream segments on public land

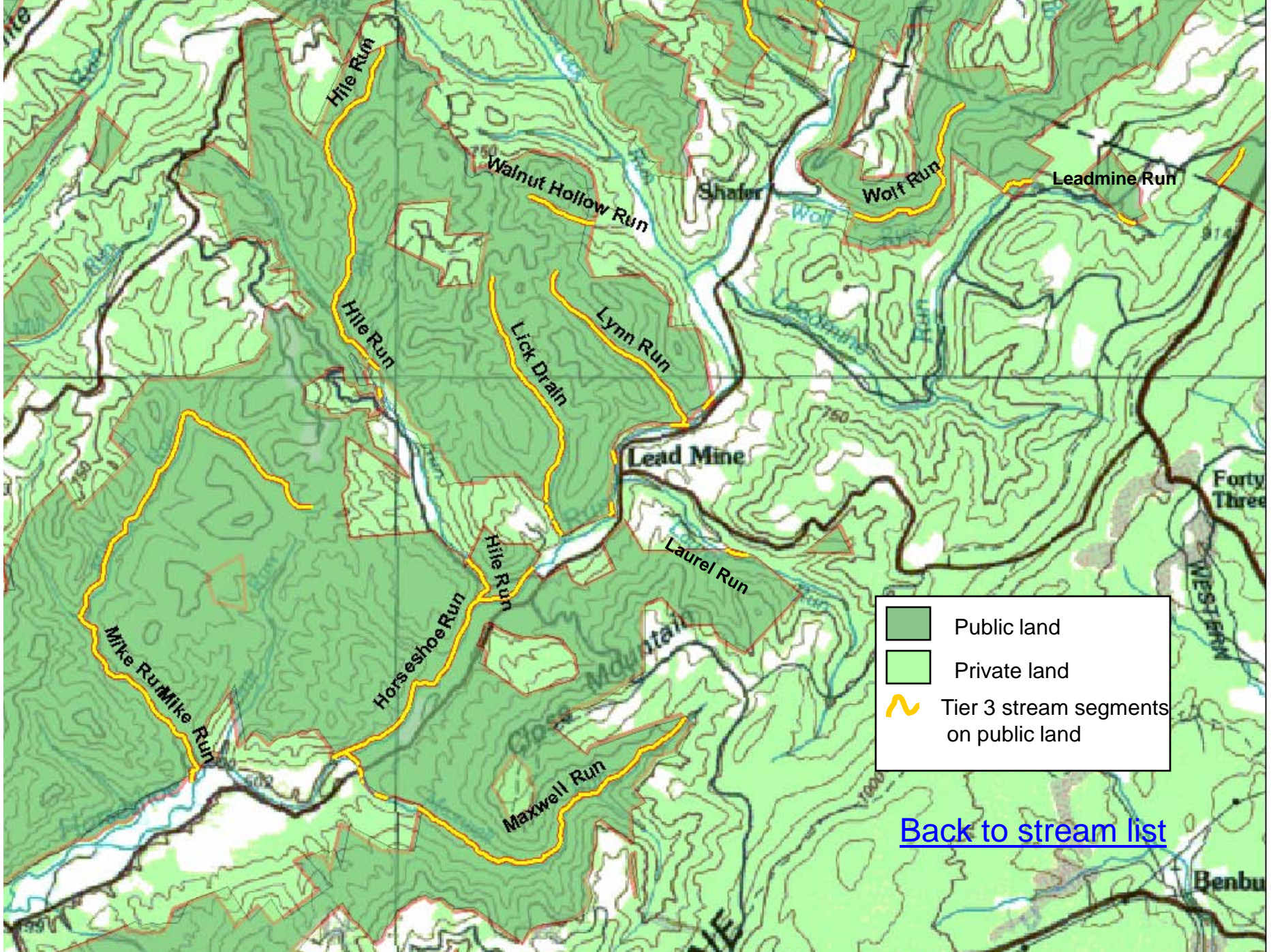
[Back to stream list](#)






[Back to stream list](#)

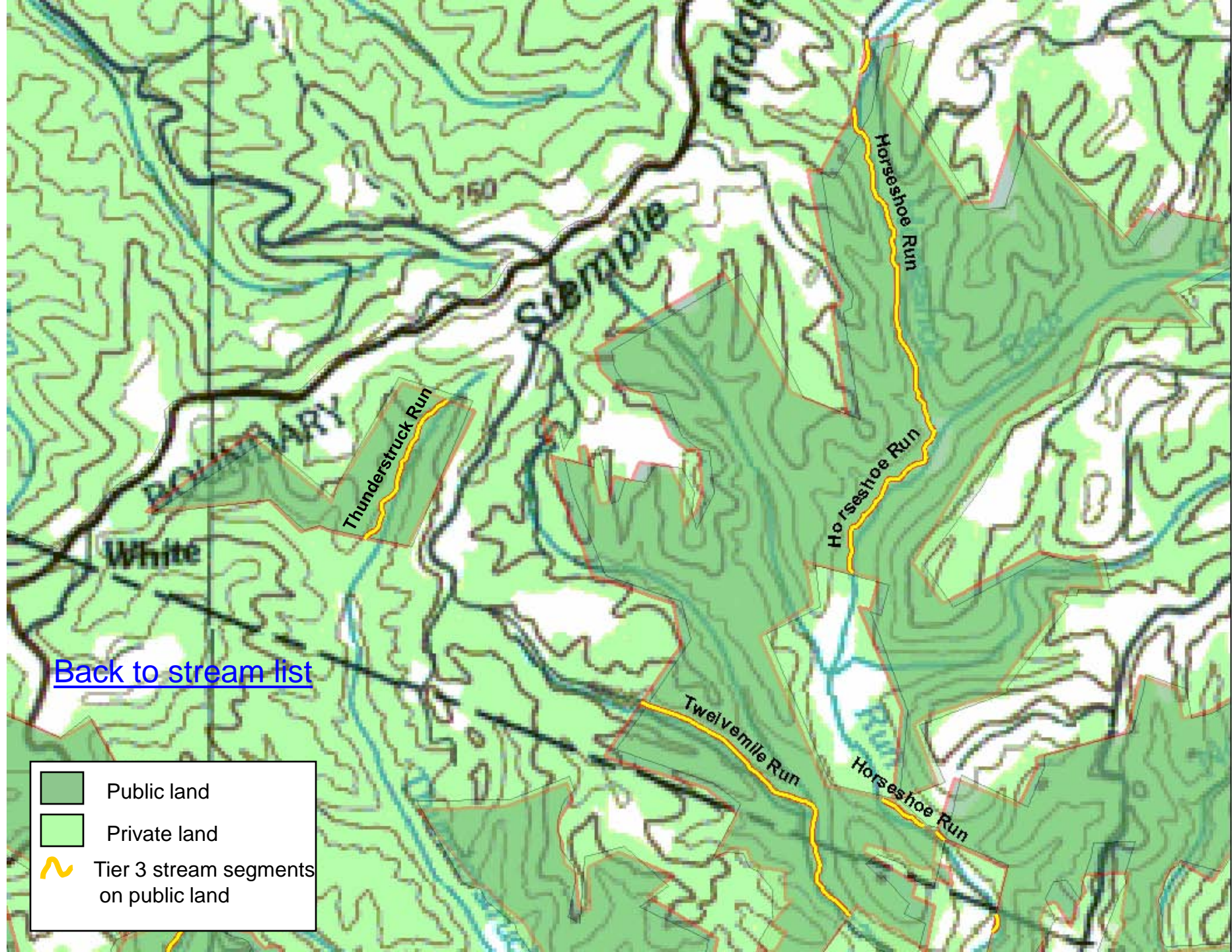
	Public land
	Private land
	Tier 3 stream segments on public land





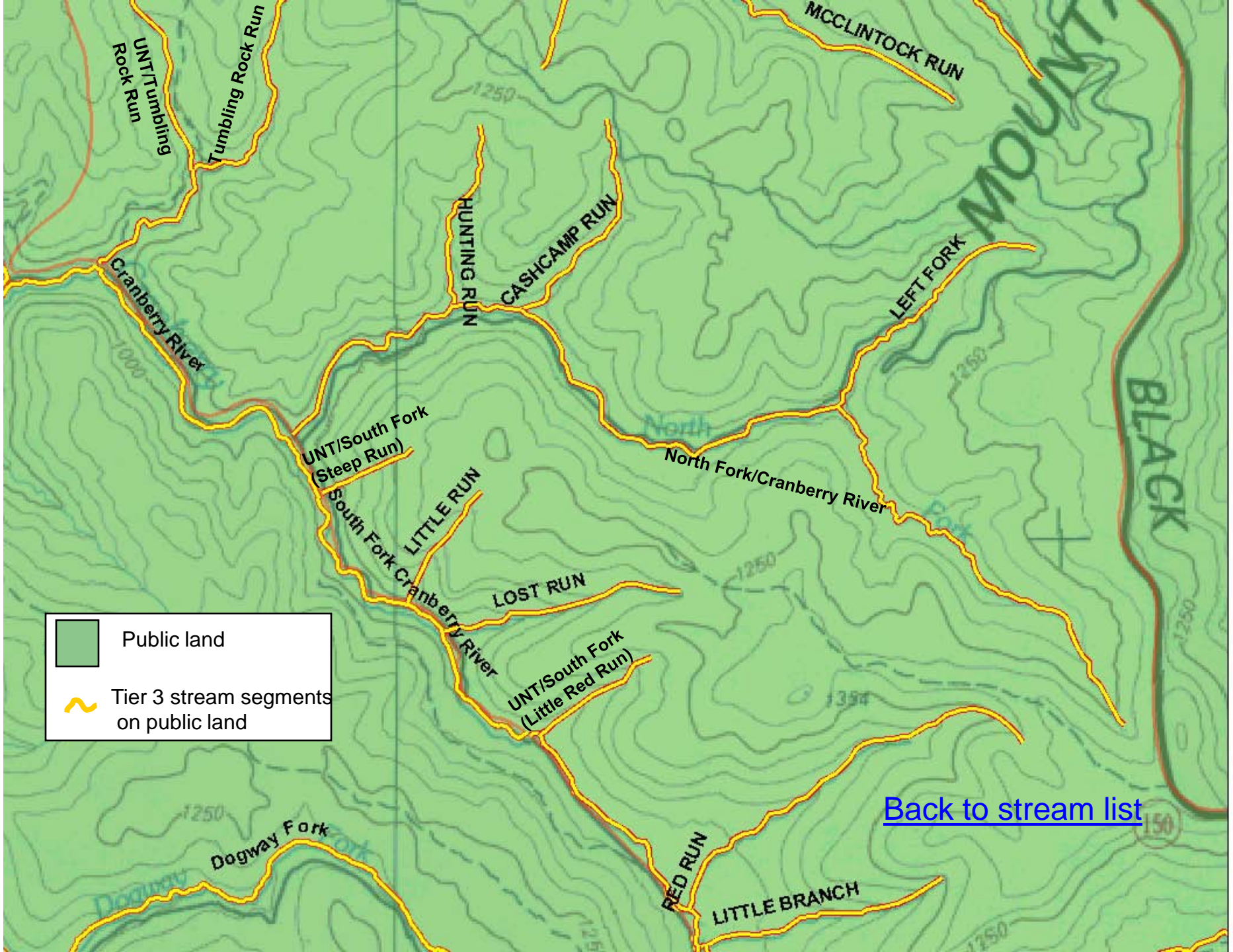
	Public land
	Private land
	Tier 3 stream segments on public land

[Back to stream list](#)



[Back to stream list](#)

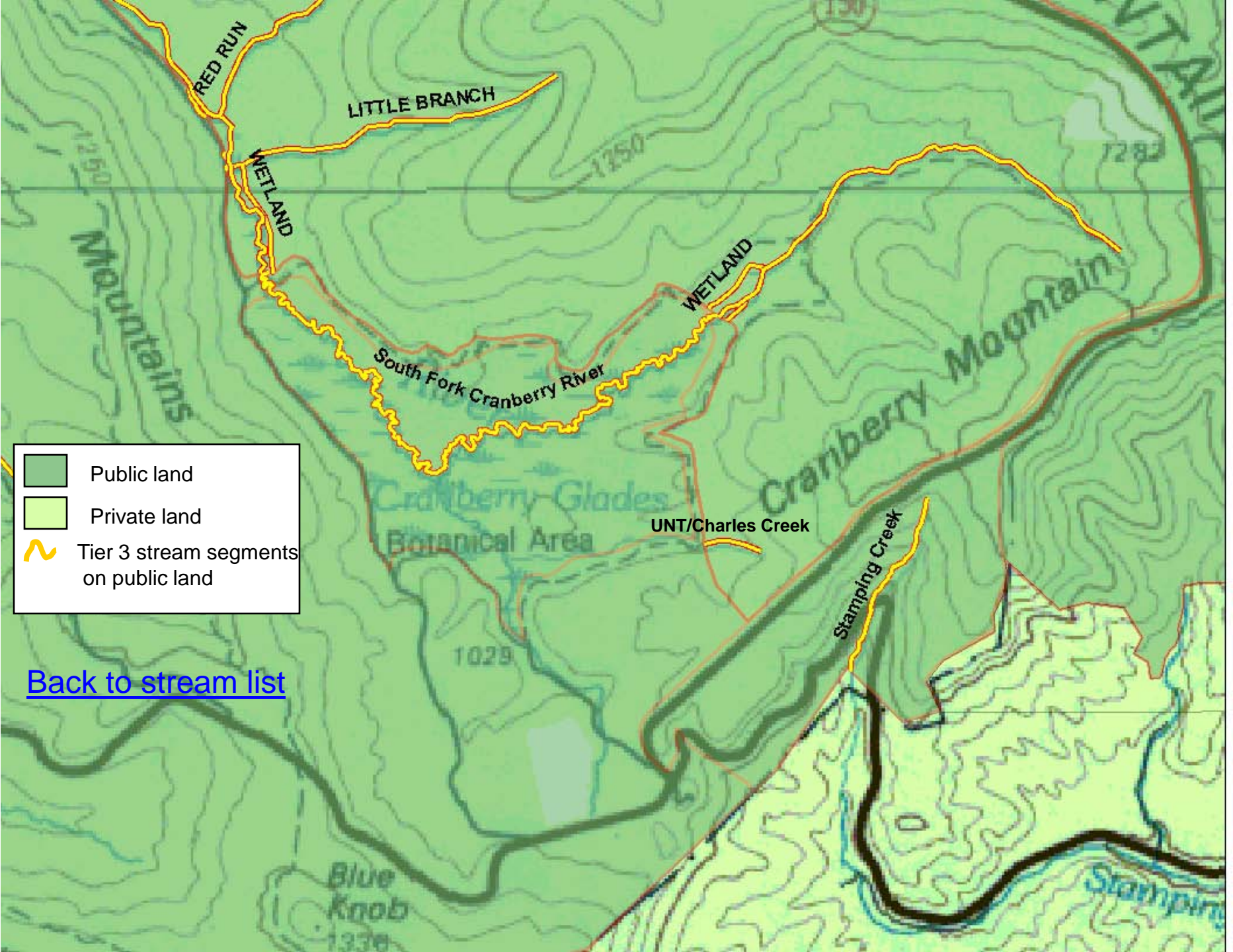
-  Public land
-  Private land
-  Tier 3 stream segments on public land






Public land

Tier 3 stream segments on public land




[Back to stream list](#)

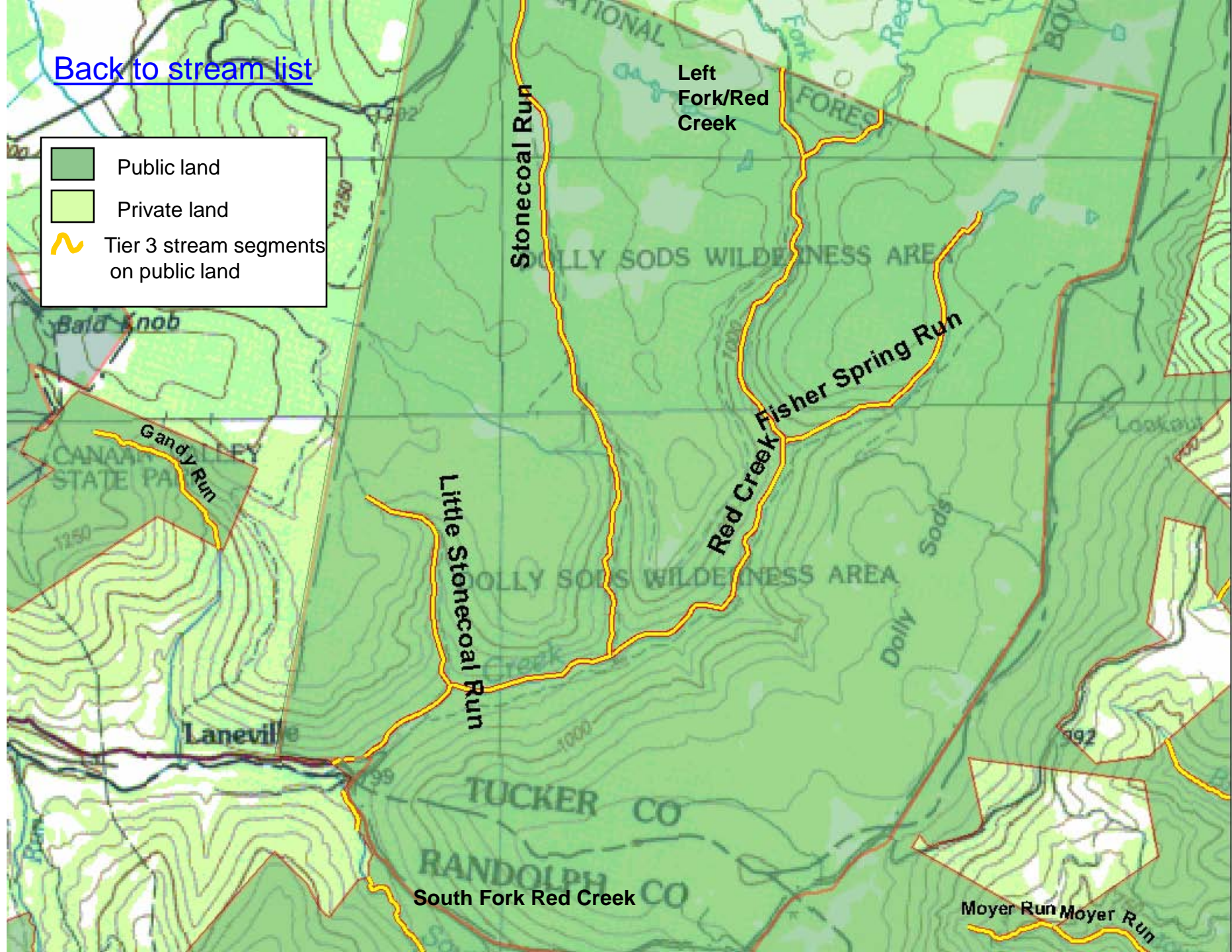


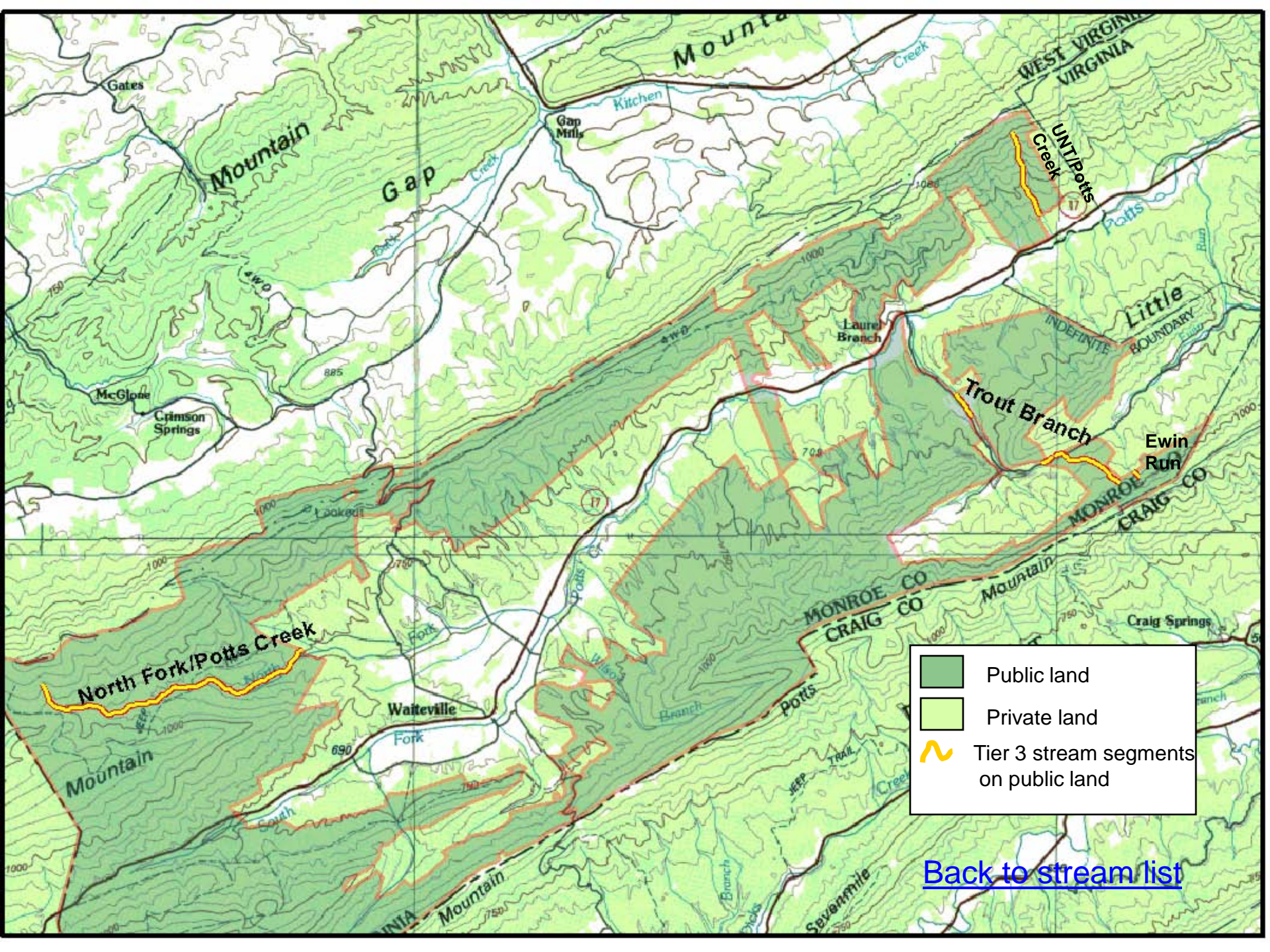
-  Public land
-  Private land
-  Tier 3 stream segments on public land

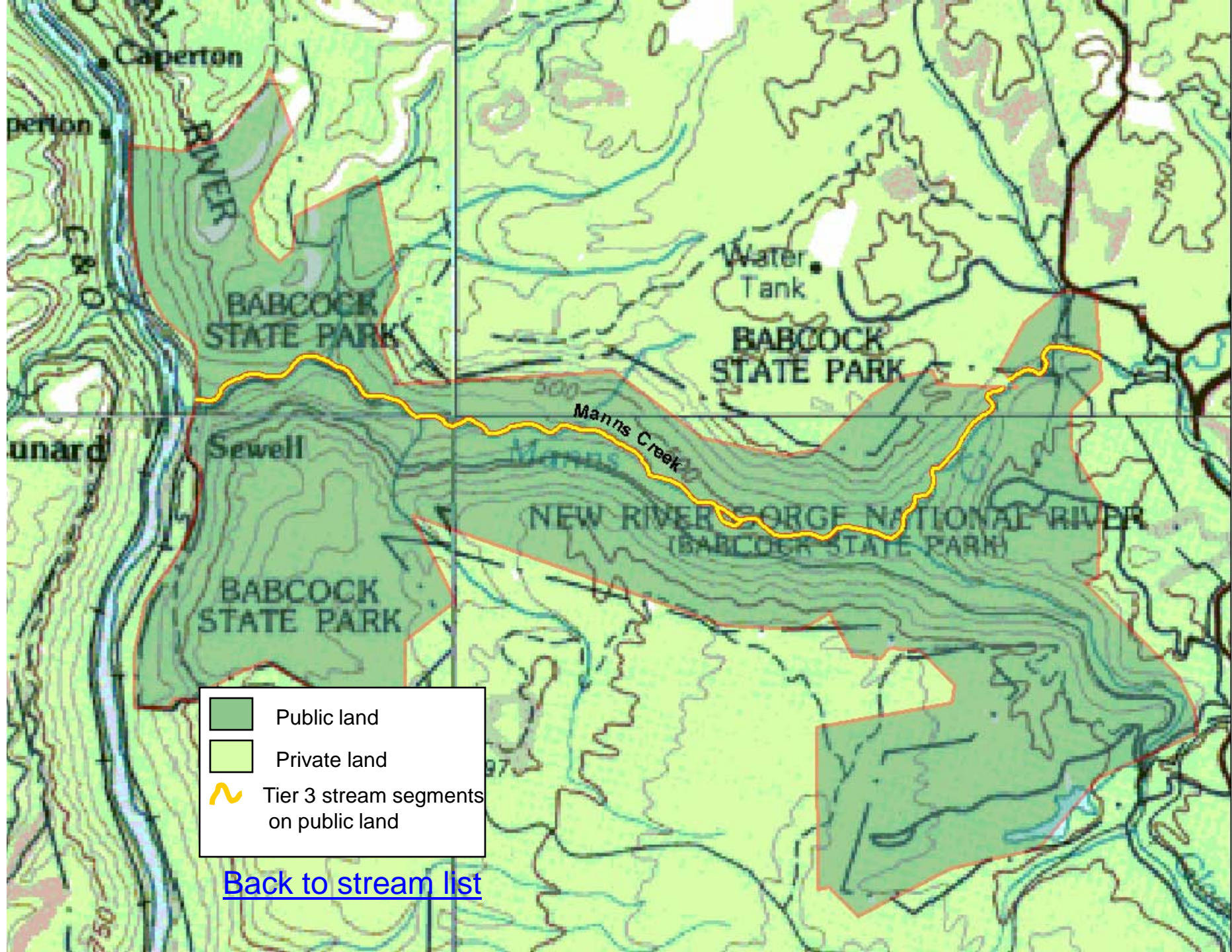
[Back to stream list](#)




[Back to stream list](#)

	Public land
	Private land
	Tier 3 stream segments on public land

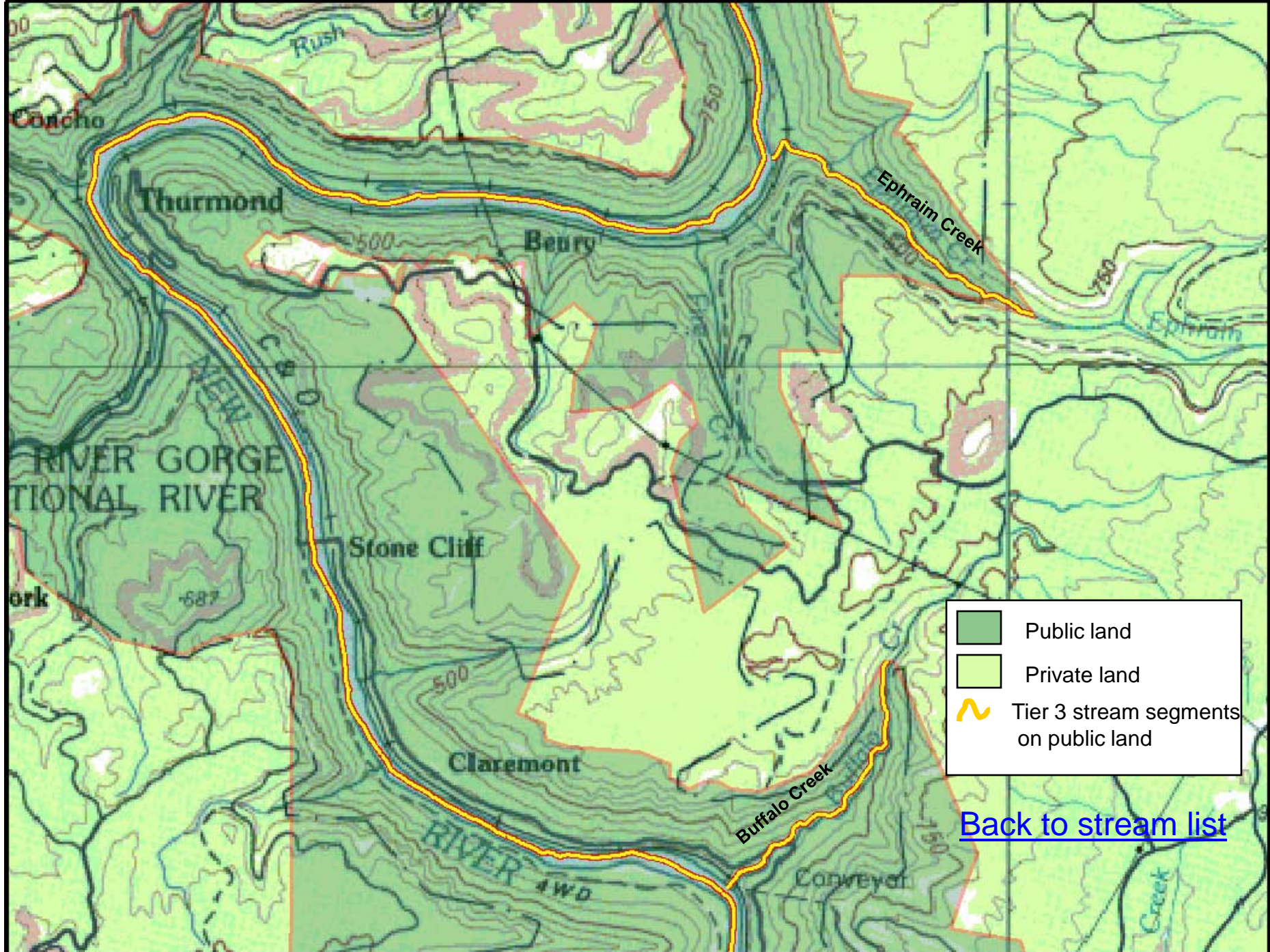






-  Public land
-  Private land
-  Tier 3 stream segments on public land

[Back to stream list](#)



Concho

Thurmond

Beury

Ephraim Creek



NEW RIVER GORGE NATIONAL RIVER

Stone Cliff

Claremont

Buffalo Creek

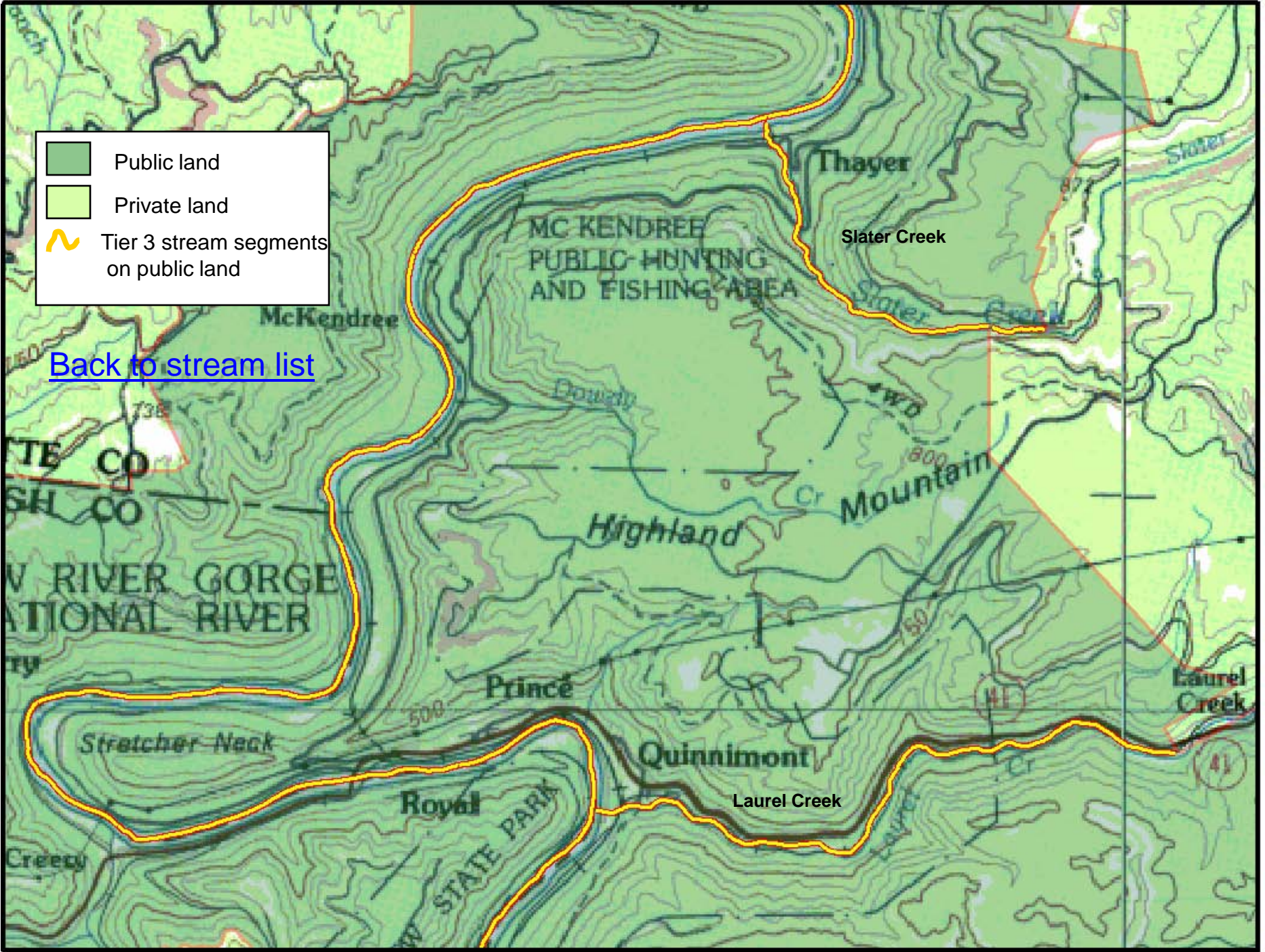
Conwey

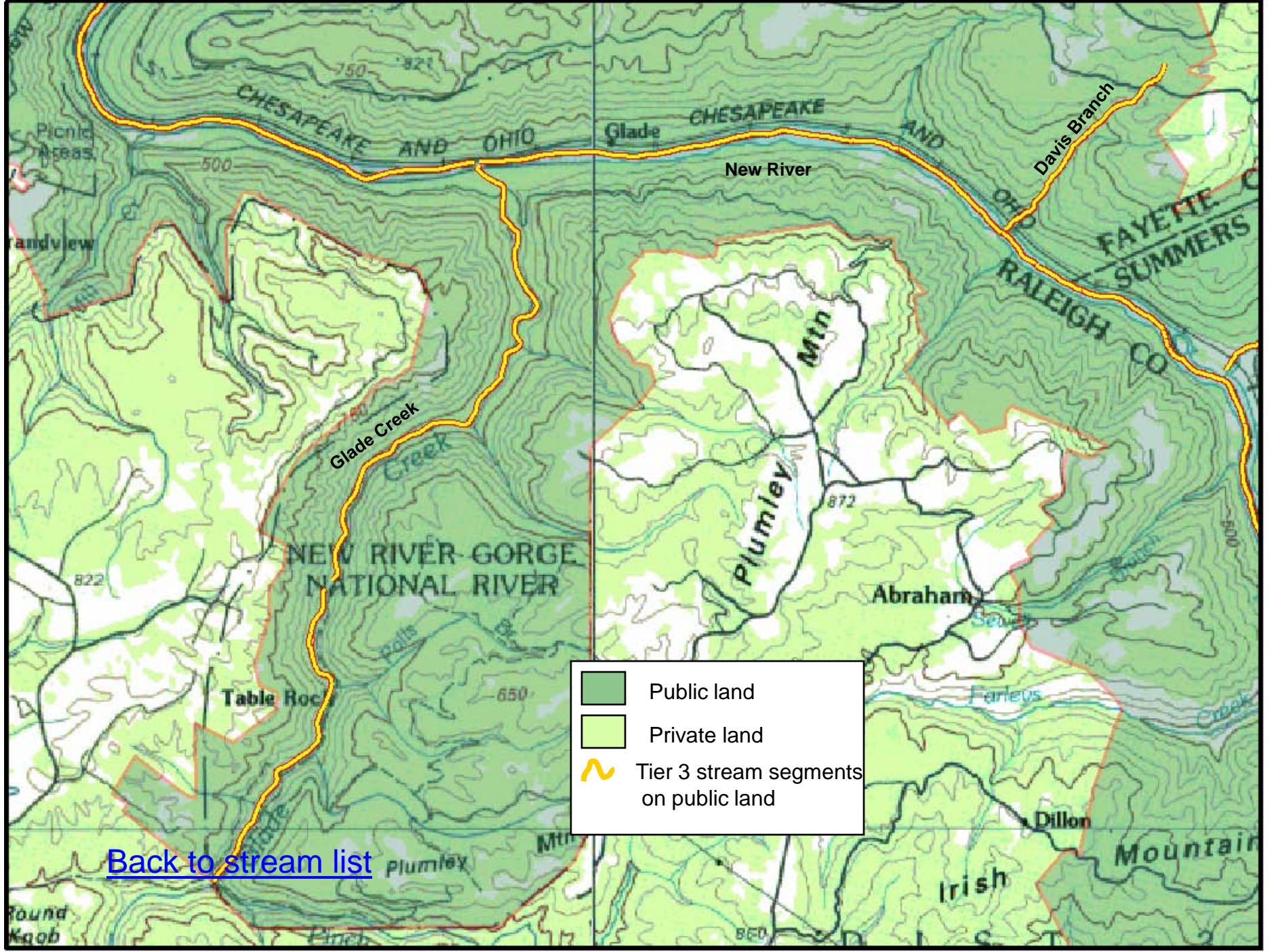
	Public land
	Private land
	Tier 3 stream segments on public land

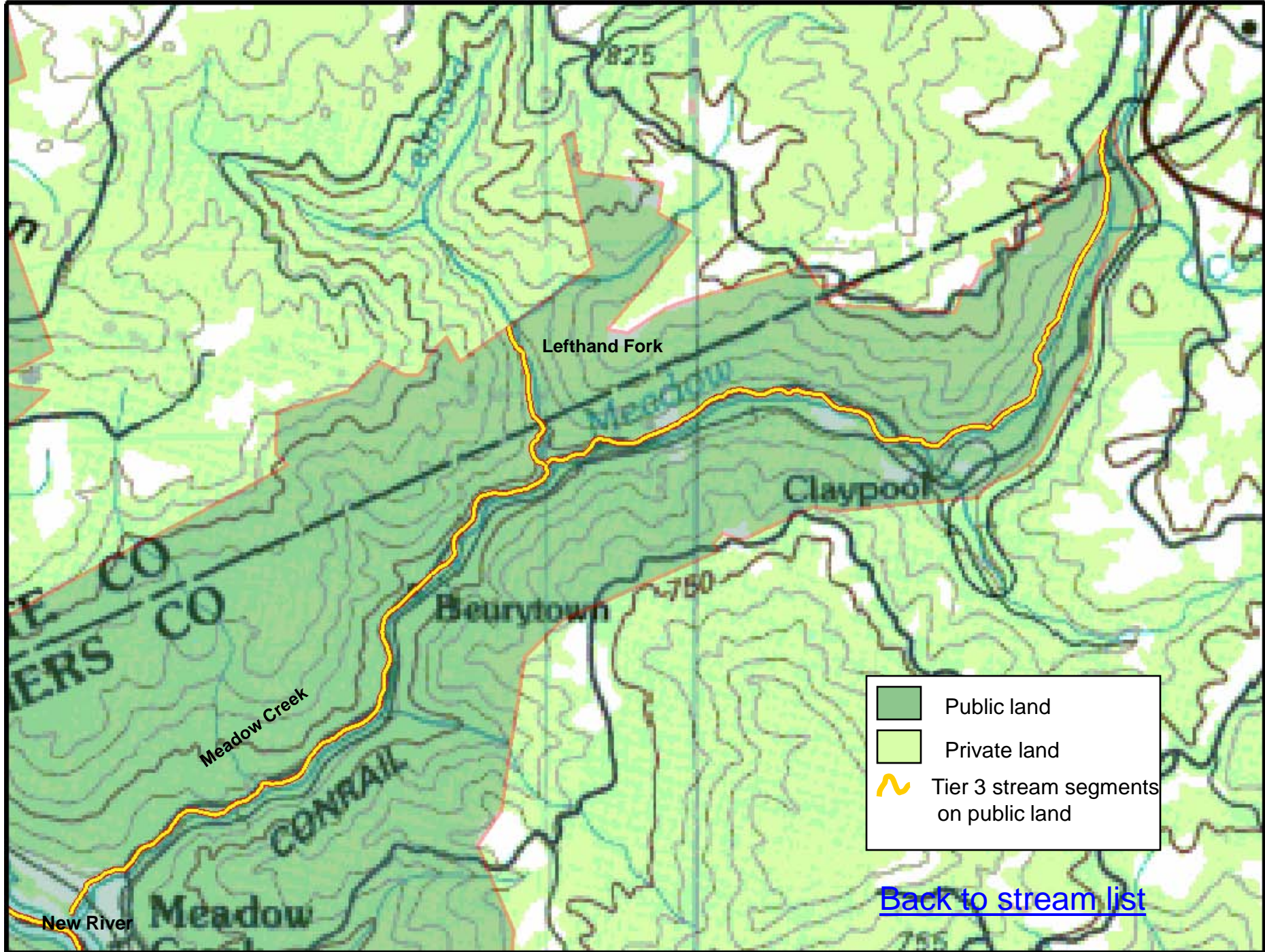
[Back to stream list](#)




Public land
Private land
Tier 3 stream segments on public land

[Back to stream list](#)

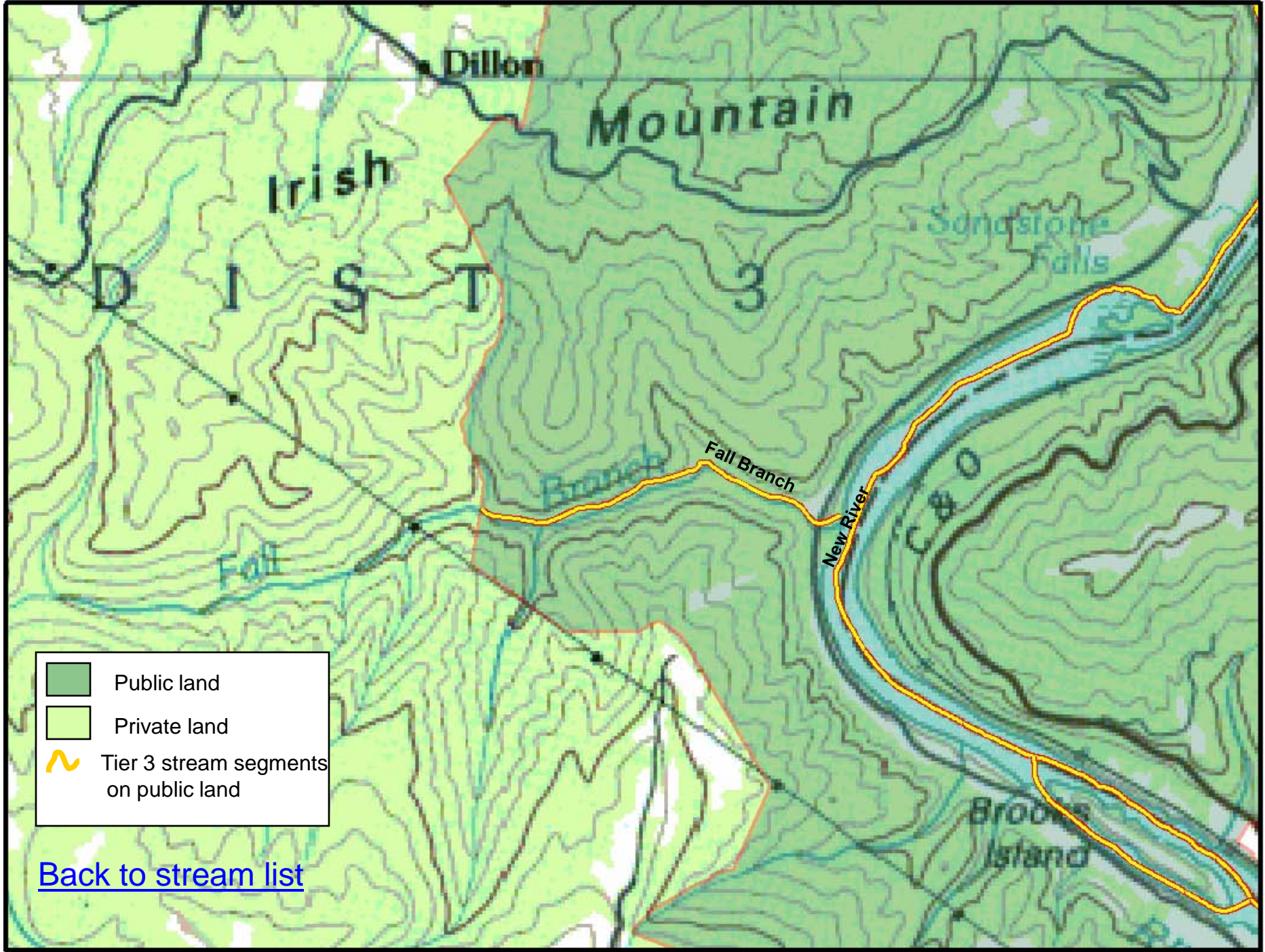






-  Public land
-  Private land
-  Tier 3 stream segments on public land

[Back to stream list](#)



Dillon

Mountain

Irish

Sandstone Falls

D I S T R I C T




Branch

Fall Branch

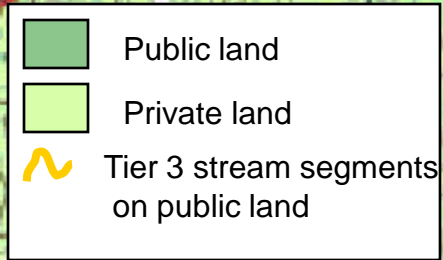
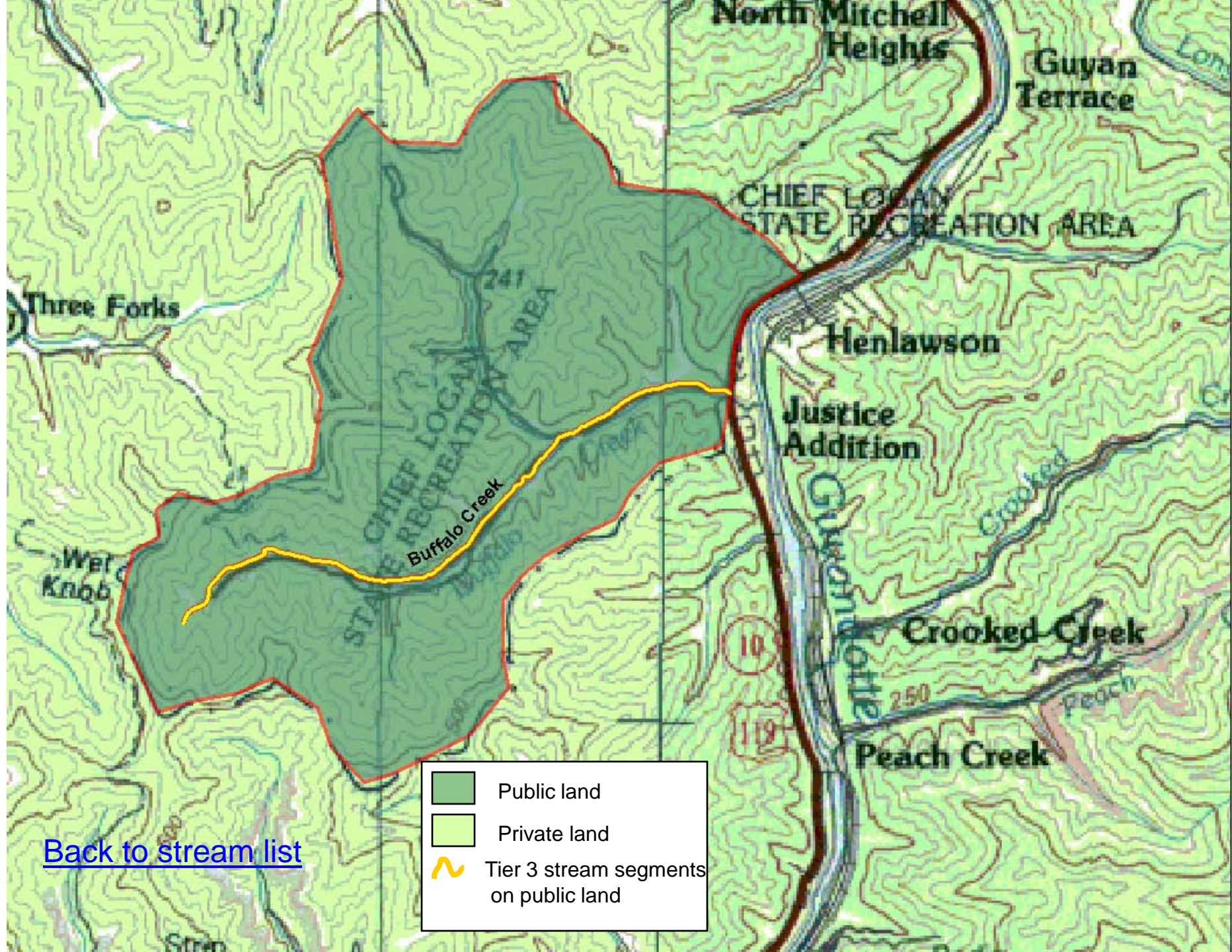
New River

C & O

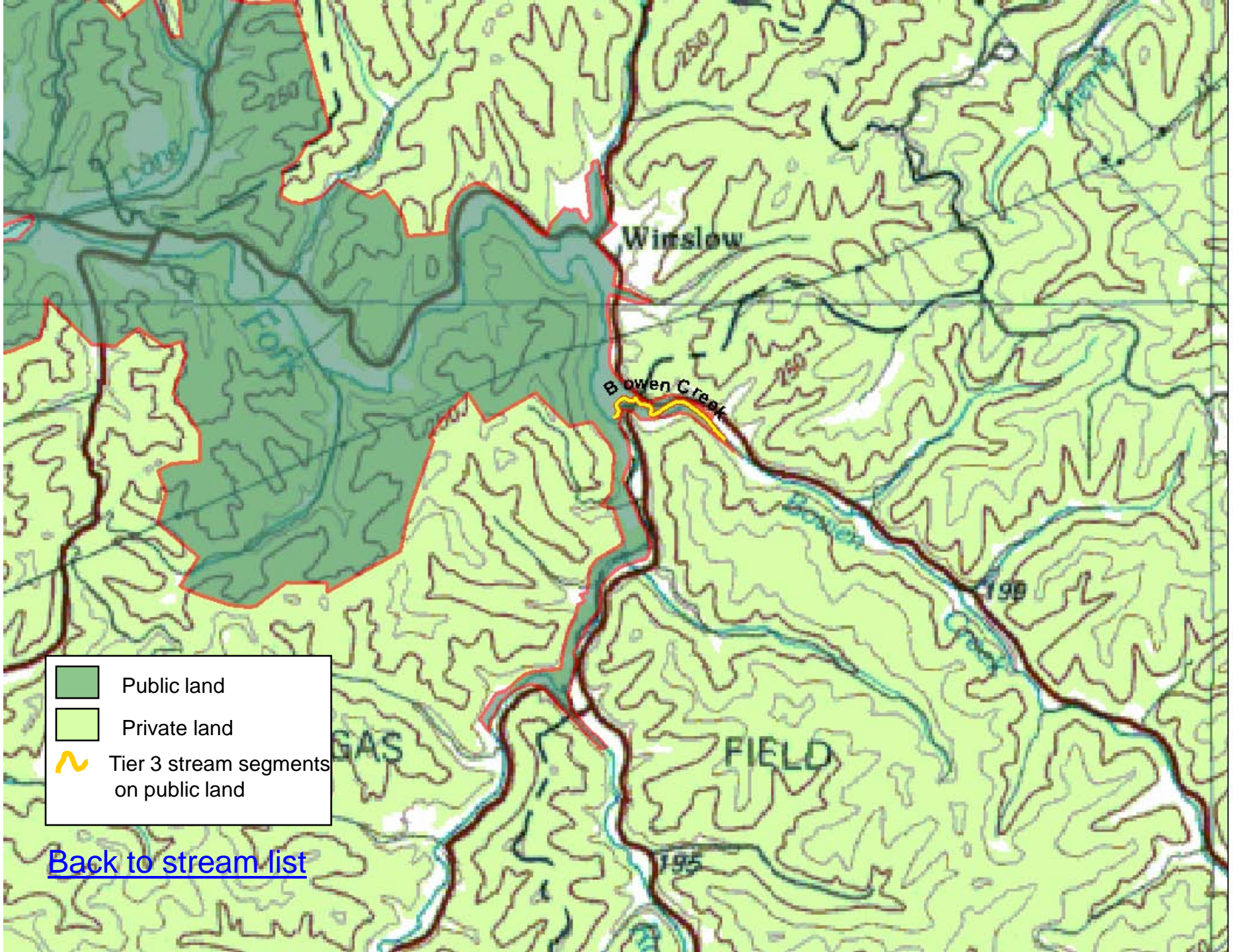
Brooks Island

	Public land
	Private land
	Tier 3 stream segments on public land

[Back to stream list](#)



[Back to stream list](#)




Winslow

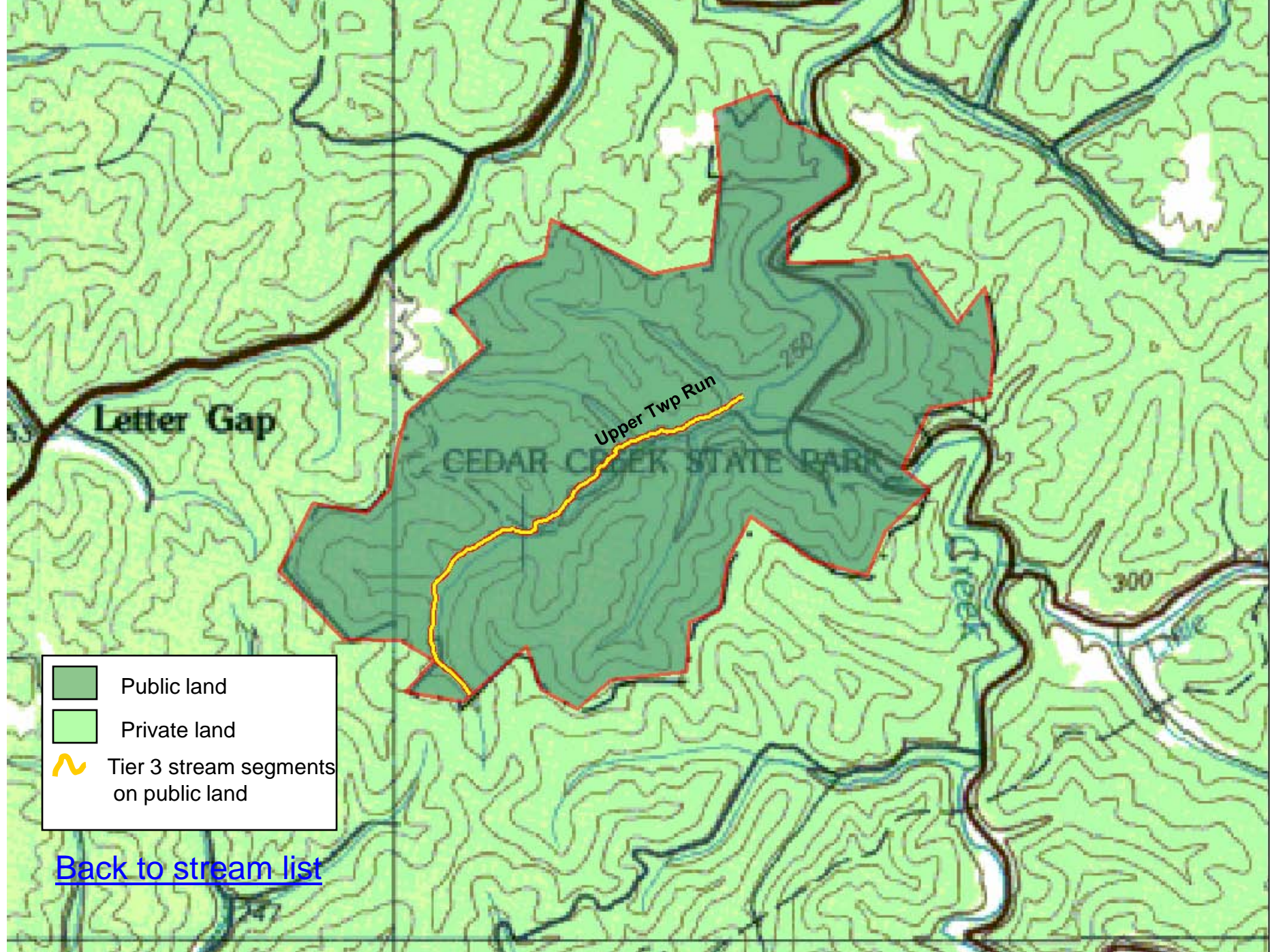
Bowen Creek




GAS

FIELD

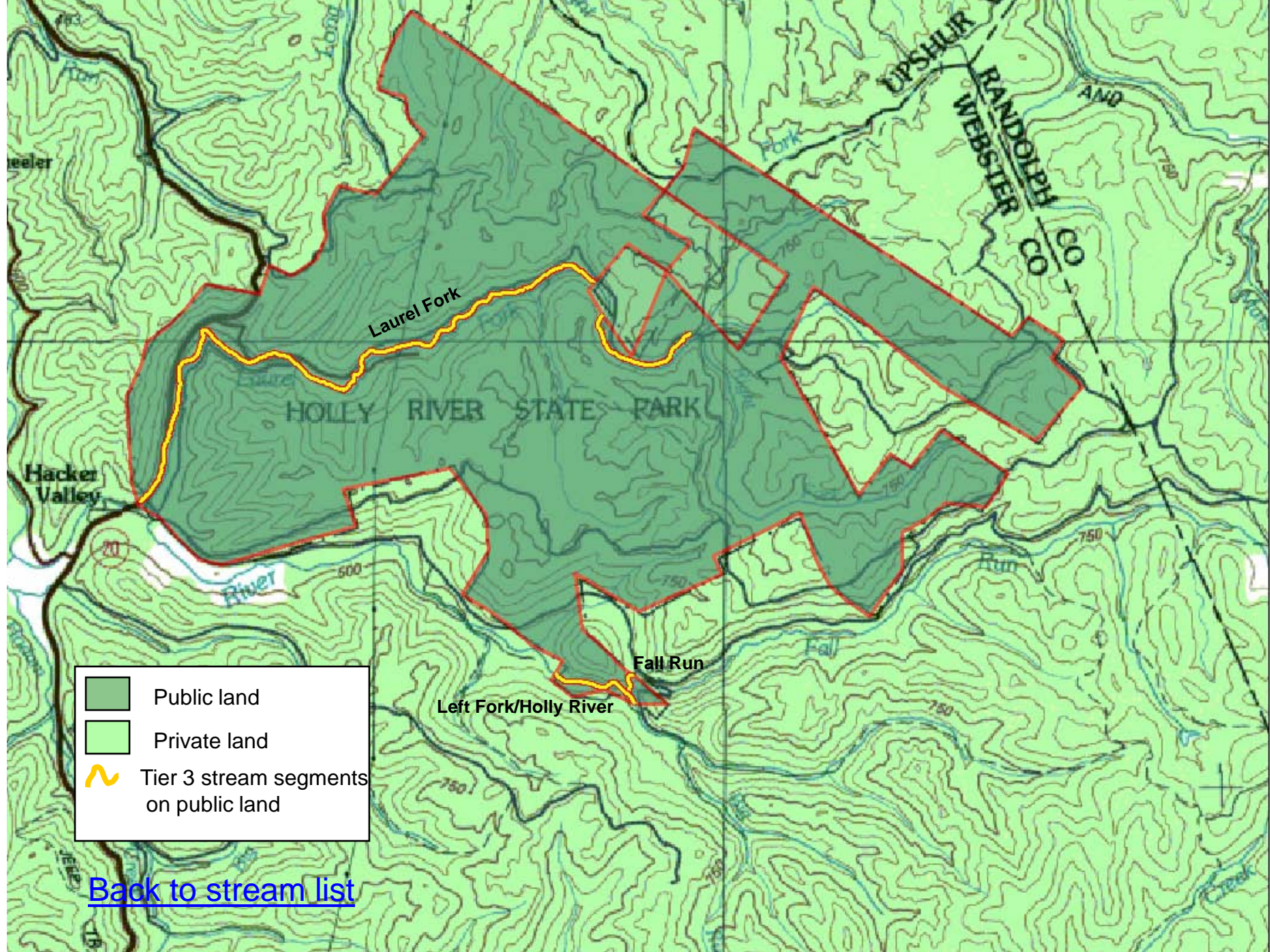
	Public land
	Private land
	Tier 3 stream segments on public land

[Back to stream list](#)



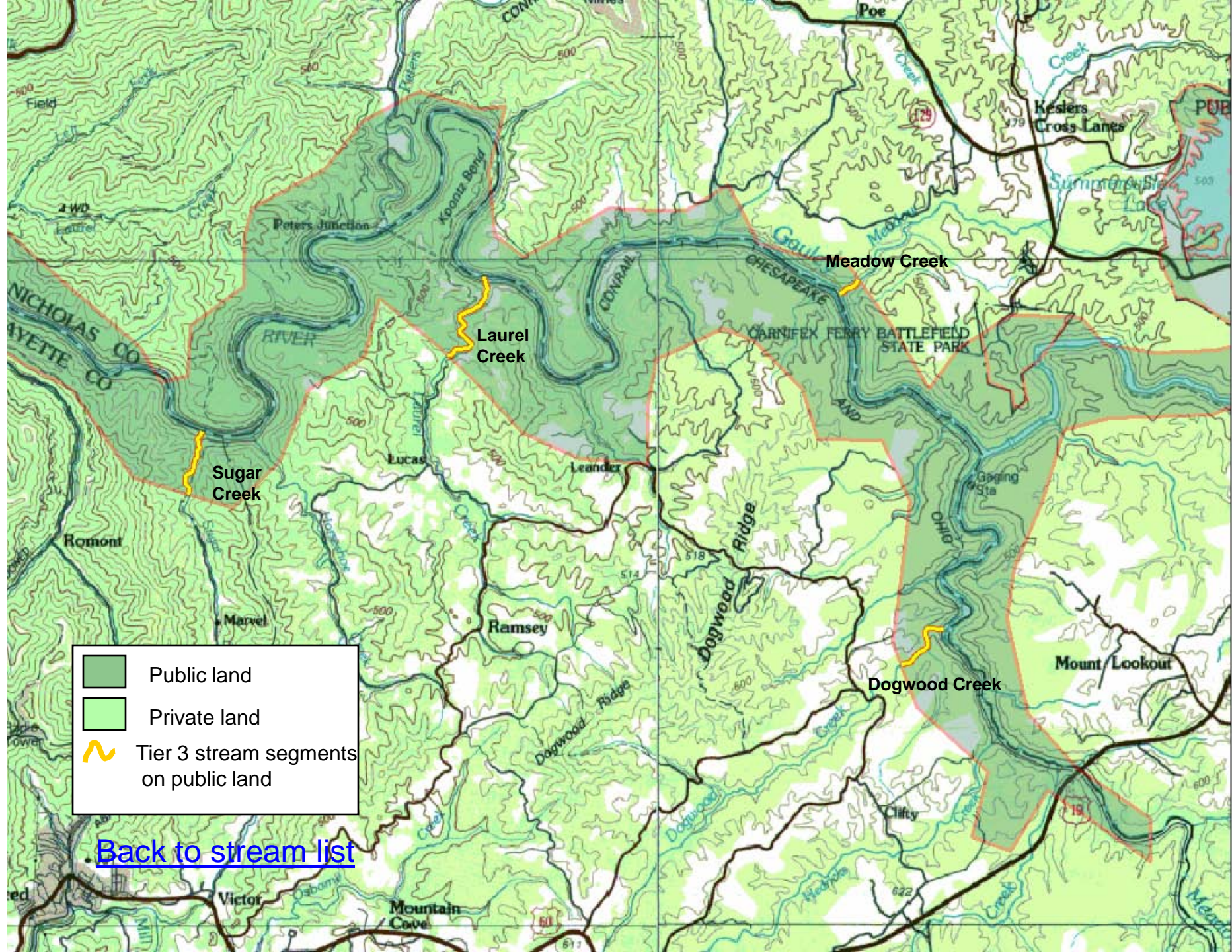
-  Public land
-  Private land
-  Tier 3 stream segments on public land

[Back to stream list](#)



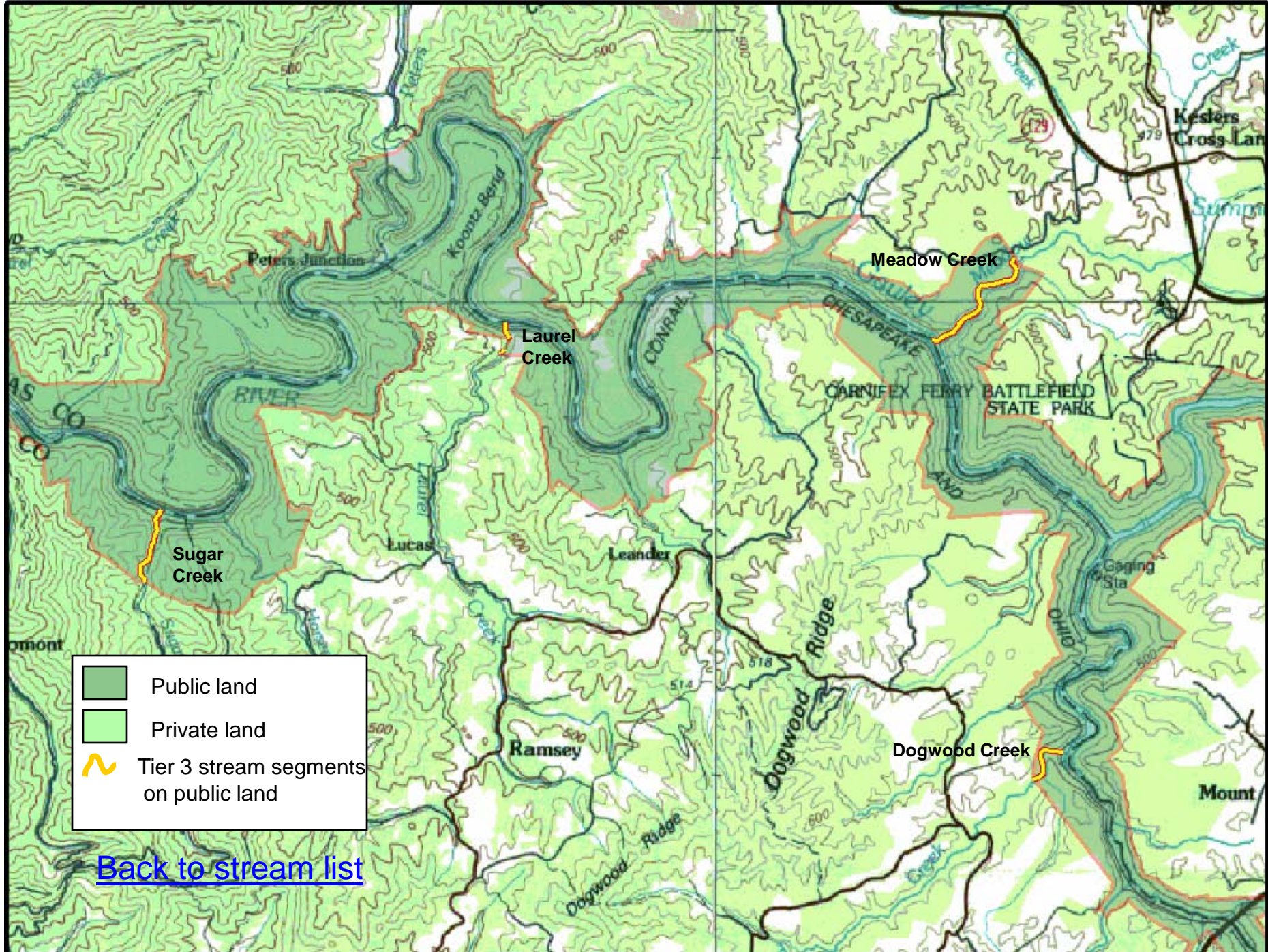
-  Public land
-  Private land
-  Tier 3 stream segments on public land

[Back to stream list](#)



	Public land
	Private land
	Tier 3 stream segments on public land

[Back to stream list](#)



[Back to stream list](#)



Glady Fork

Daniels Creek

Laurel Fork

858

Glady

White Run

Mountain

1000 Fork

884

Mountain

Louk Run

Bill White Run

Middle




Camp Hollow

East Fork Glady Fork

MOUNTAIN

Adamson Run

NATIONAL

	Public land
	Private land
	Tier 3 stream segments on public land

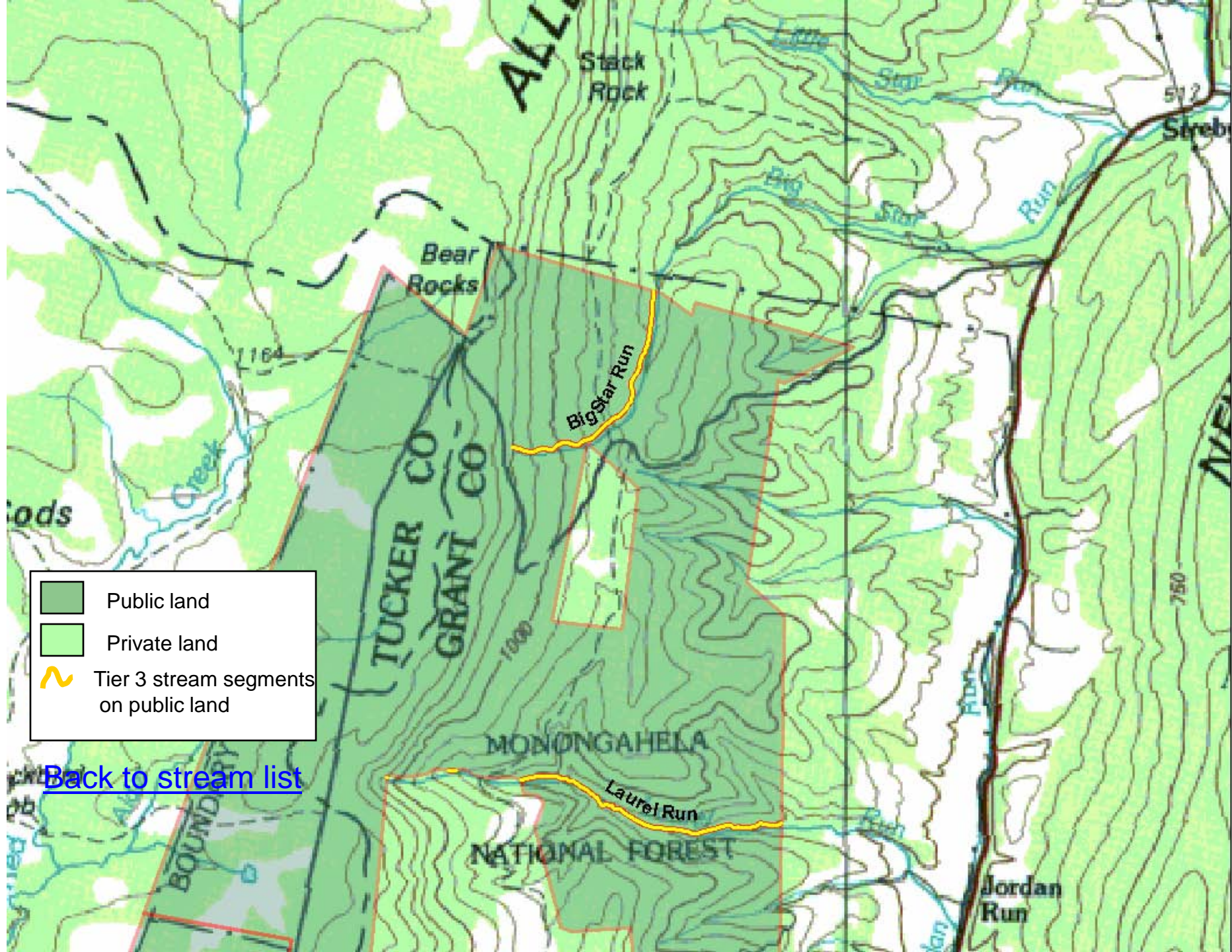
Laurel Fork




Waybright Run

[Back to stream list](#)

Gandy Creek

Big Run



-  Public land
-  Private land
-  Tier 3 stream segments on public land

[Back to stream list](#)

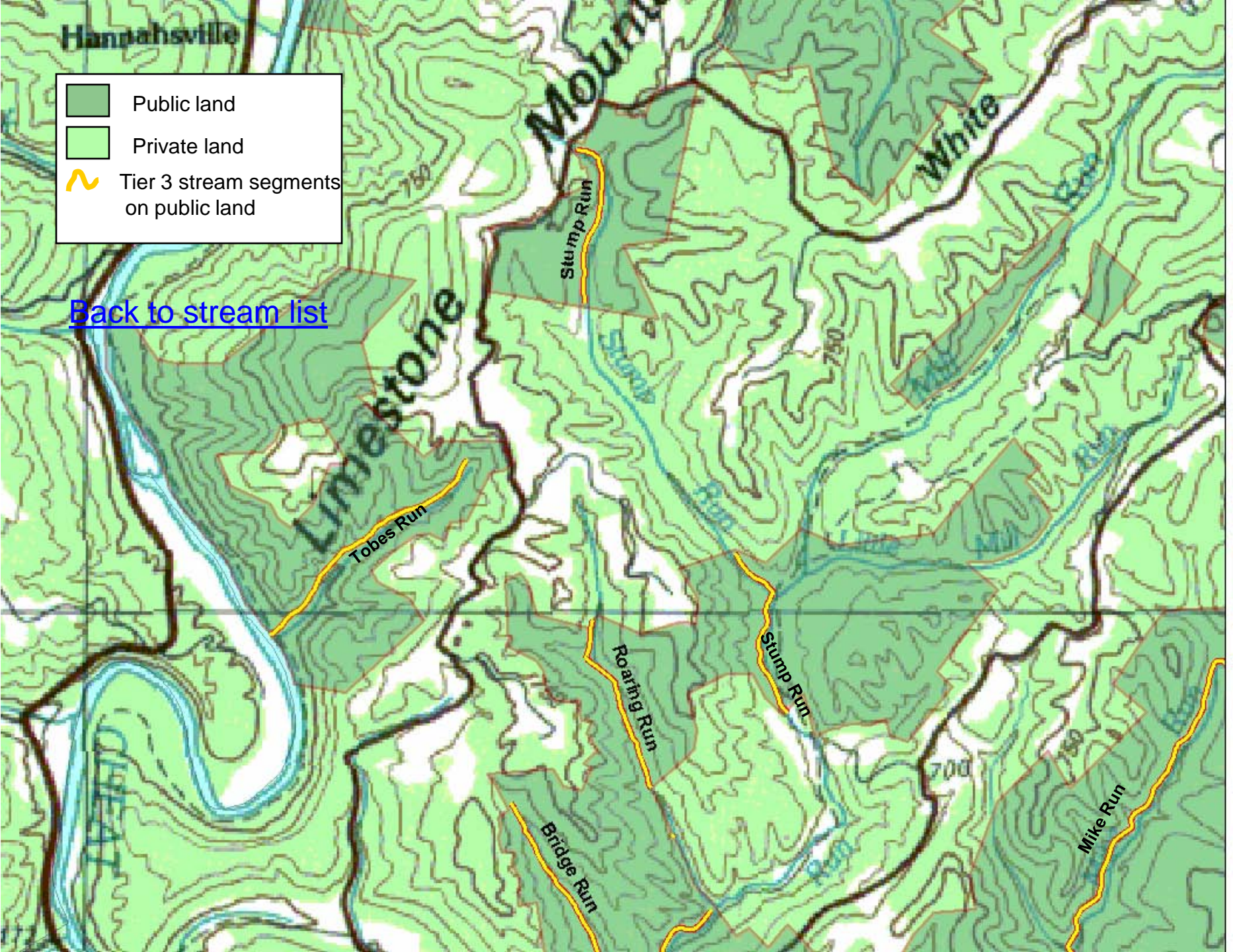
Hannahsville

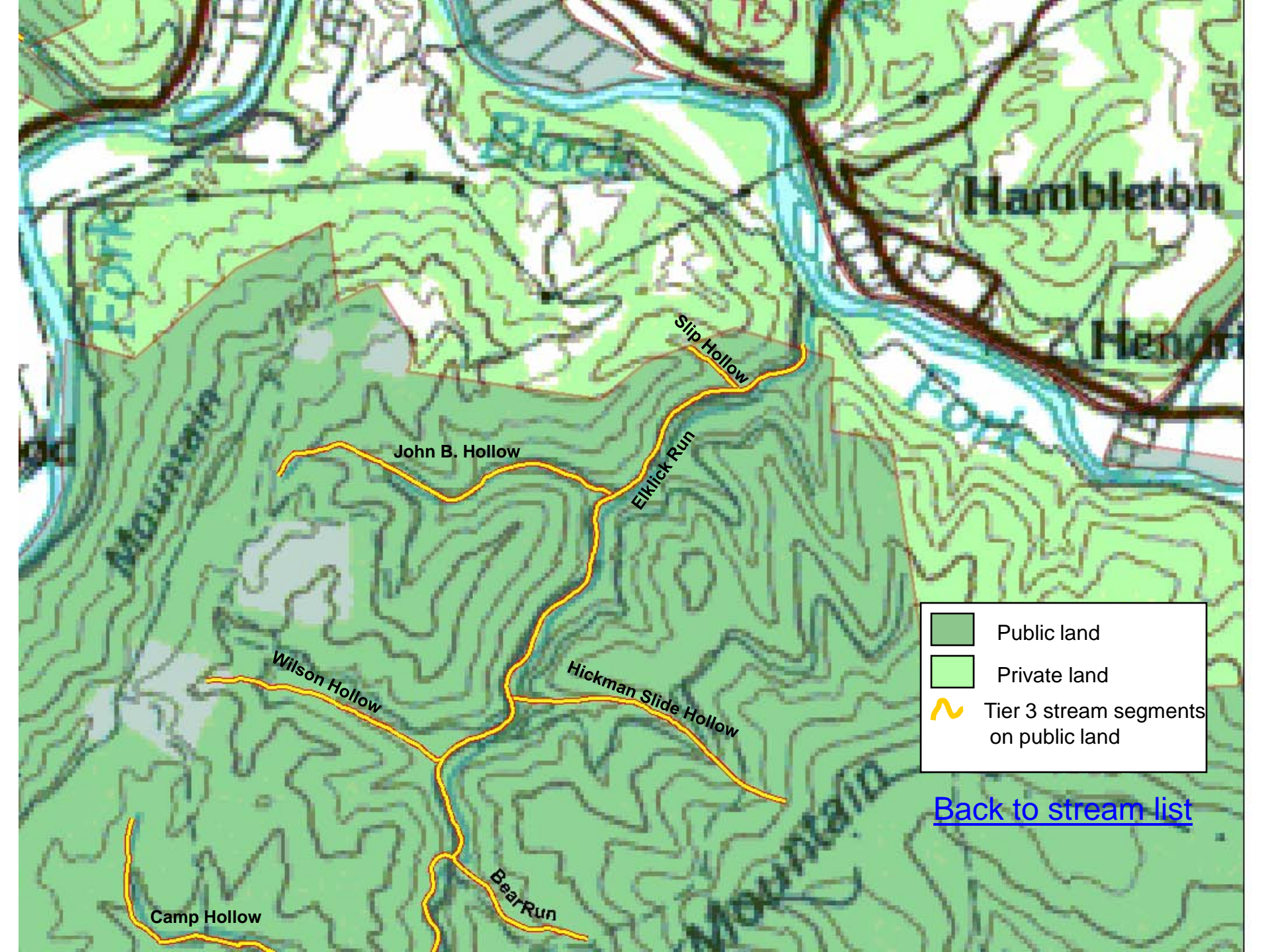
Public land

Private land

Tier 3 stream segments on public land




[Back to stream list](#)





Hambleton

Hendri

	Public land
	Private land
	Tier 3 stream segments on public land

[Back to stream list](#)

Slip Hollow

John B. Hollow

Elklick Run

Wilson Hollow

Hickman Slide Hollow

Camp Hollow

Bear Run



Cluster
Blind

Whiteoak Run

Tomlinson Run

Tomlinson Run




TOMLINSON RUN

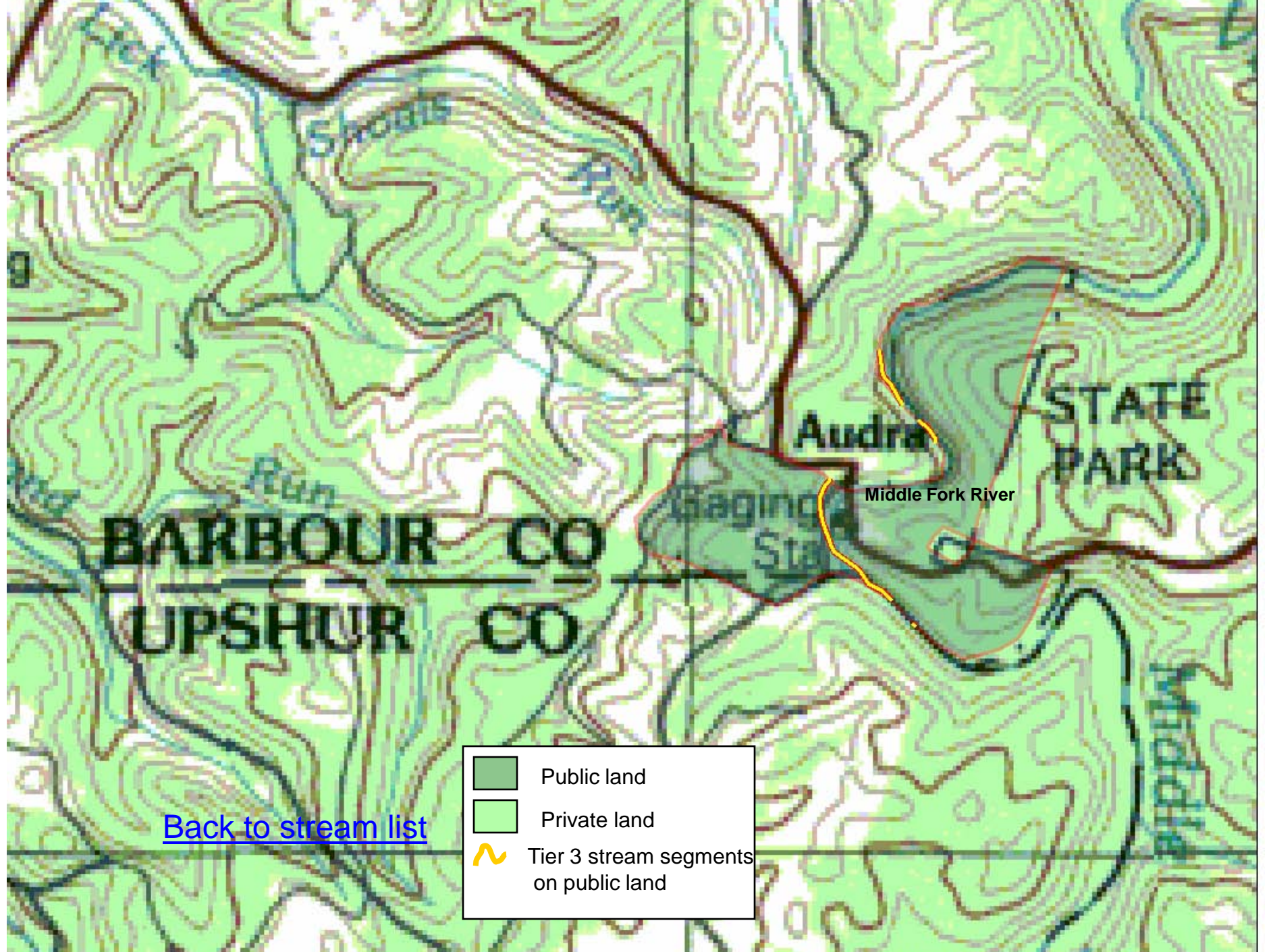
Moscow

36

[Back to stream list](#)

New M

	Public land
	Private land
	Tier 3 stream segments on public land



BARBOUR CO
UPSUR CO




Audra

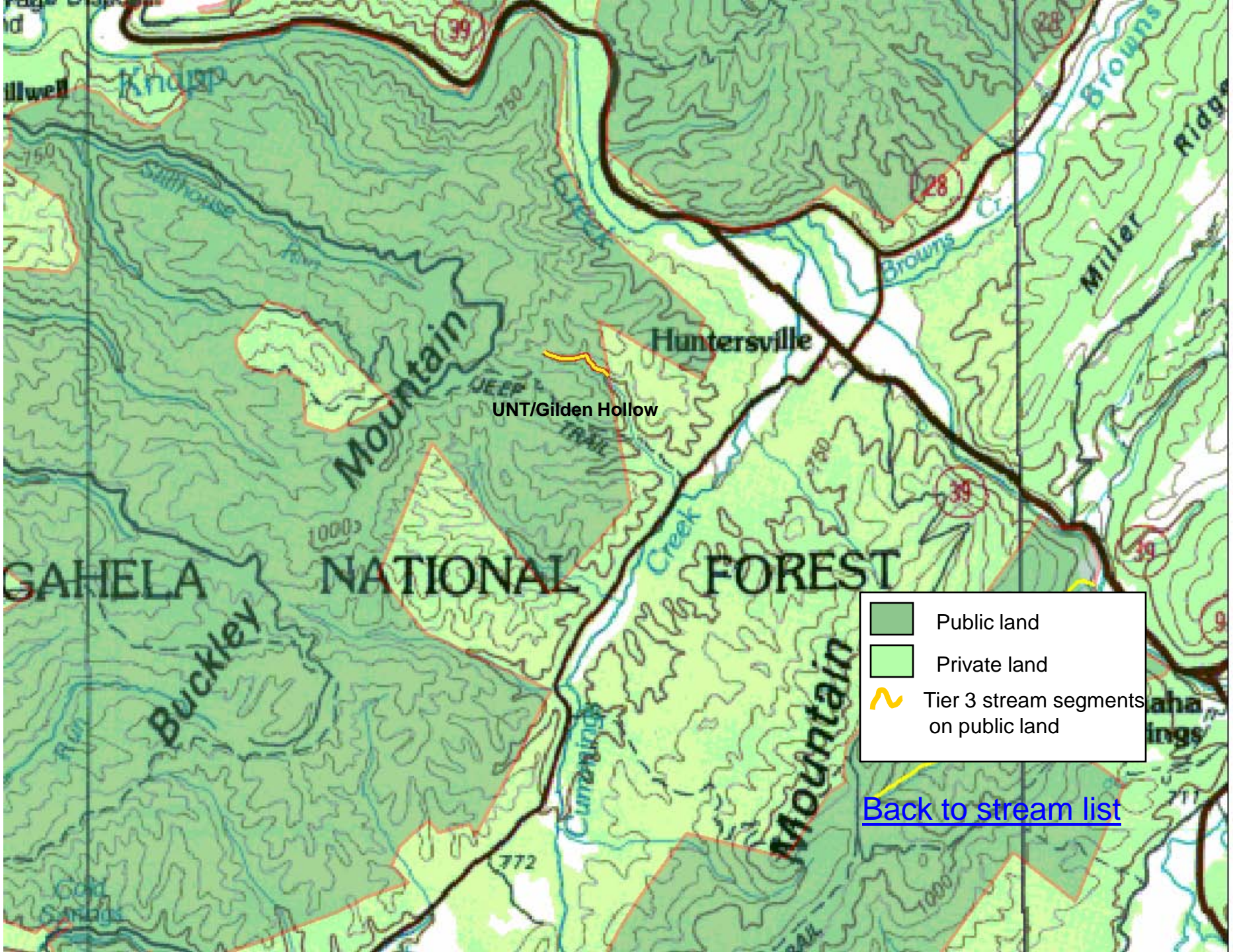
STATE
PARK




Lagging
Sta

Middle Fork River

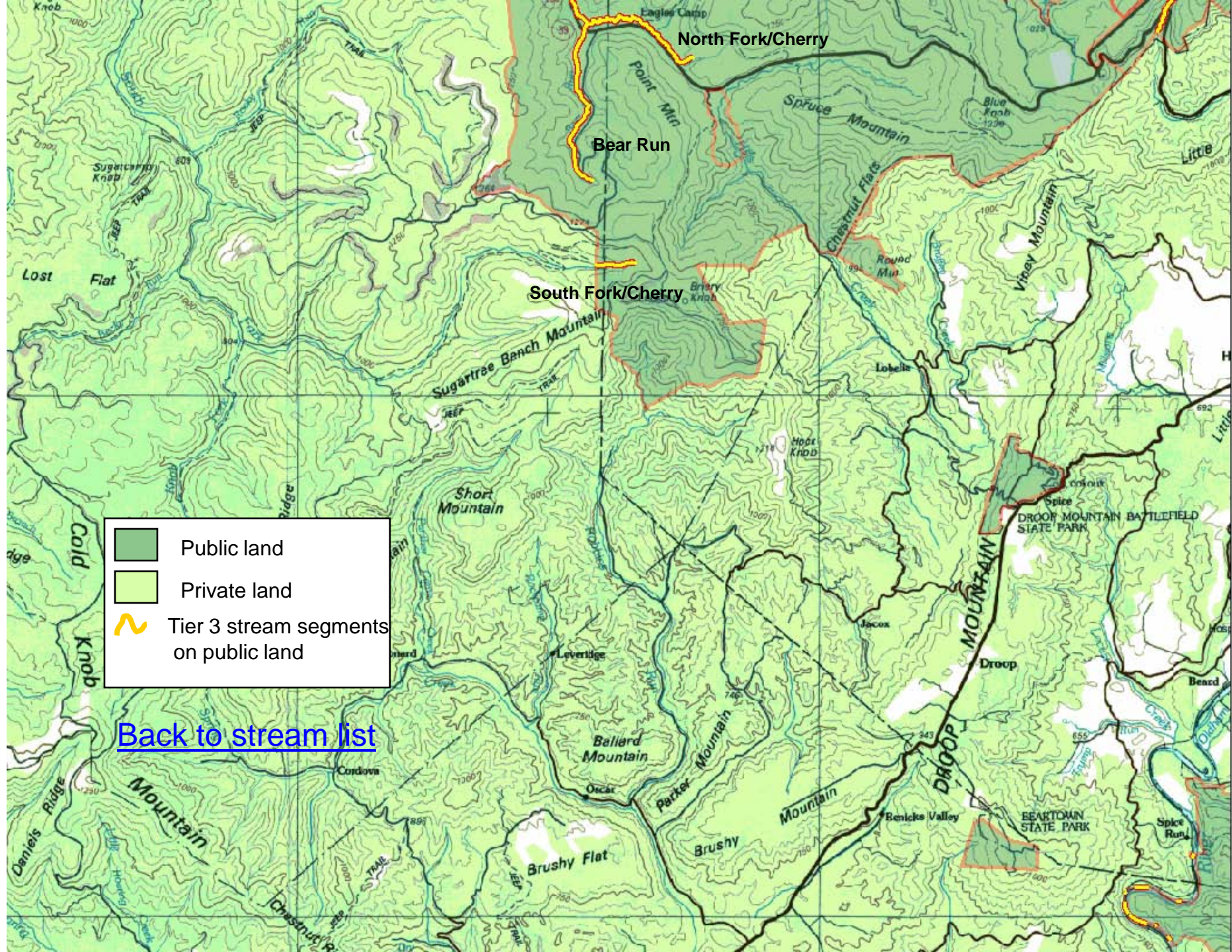
[Back to stream list](#)

-  Public land
-  Private land
-  Tier 3 stream segments on public land



	Public land
	Private land
	Tier 3 stream segments on public land

[Back to stream list](#)



North Fork/Cherry

Bear Run

South Fork/Cherry

Sugarree Bench Mountain

Short Mountain

DROOP MOUNTAIN BATTLEFIELD STATE PARK

DROOP MOUNTAIN

Droop

Ballard Mountain

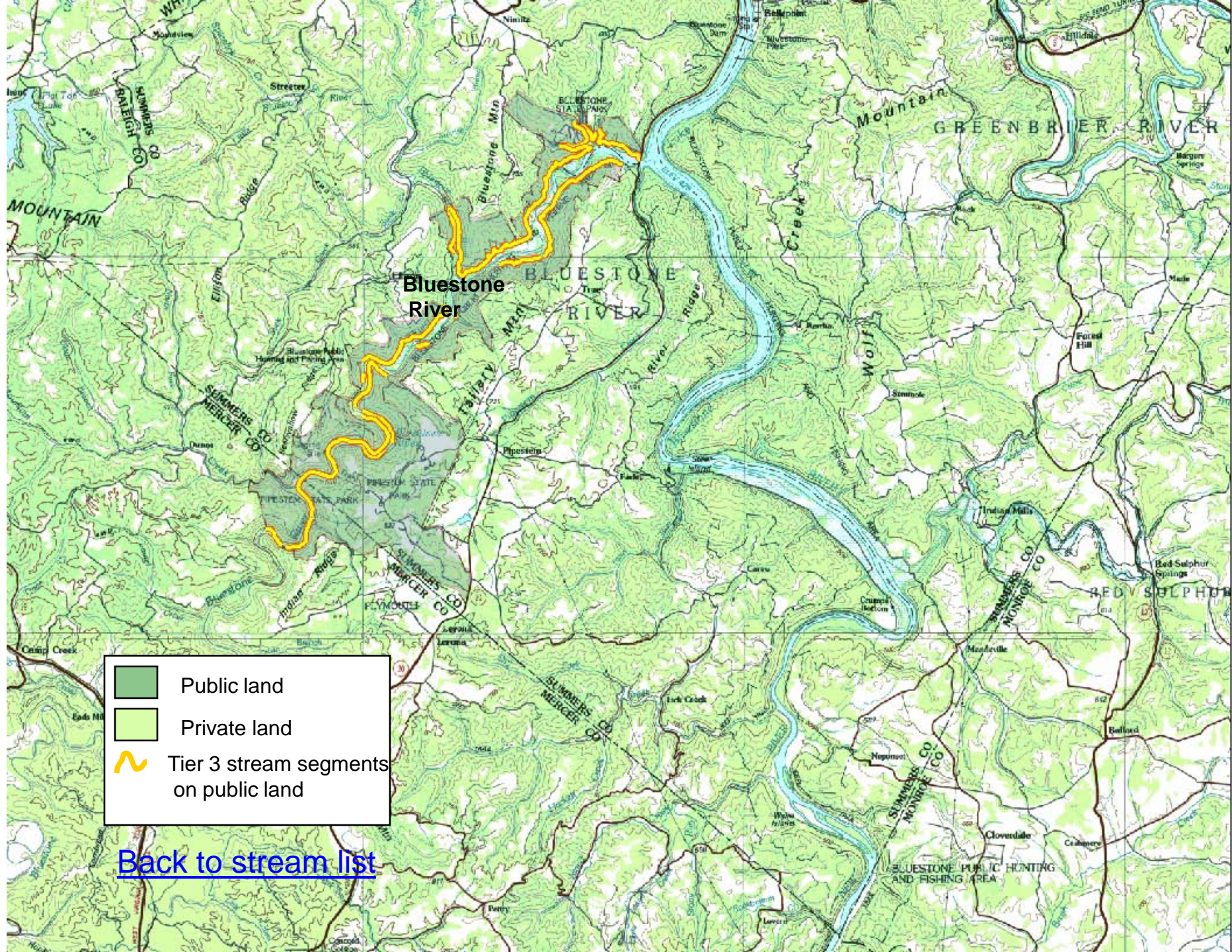
Parker Mountain




Mountain

BEARTOWN STATE PARK

- Public land
- Private land
- Tier 3 stream segments on public land




[Back to stream list](#)



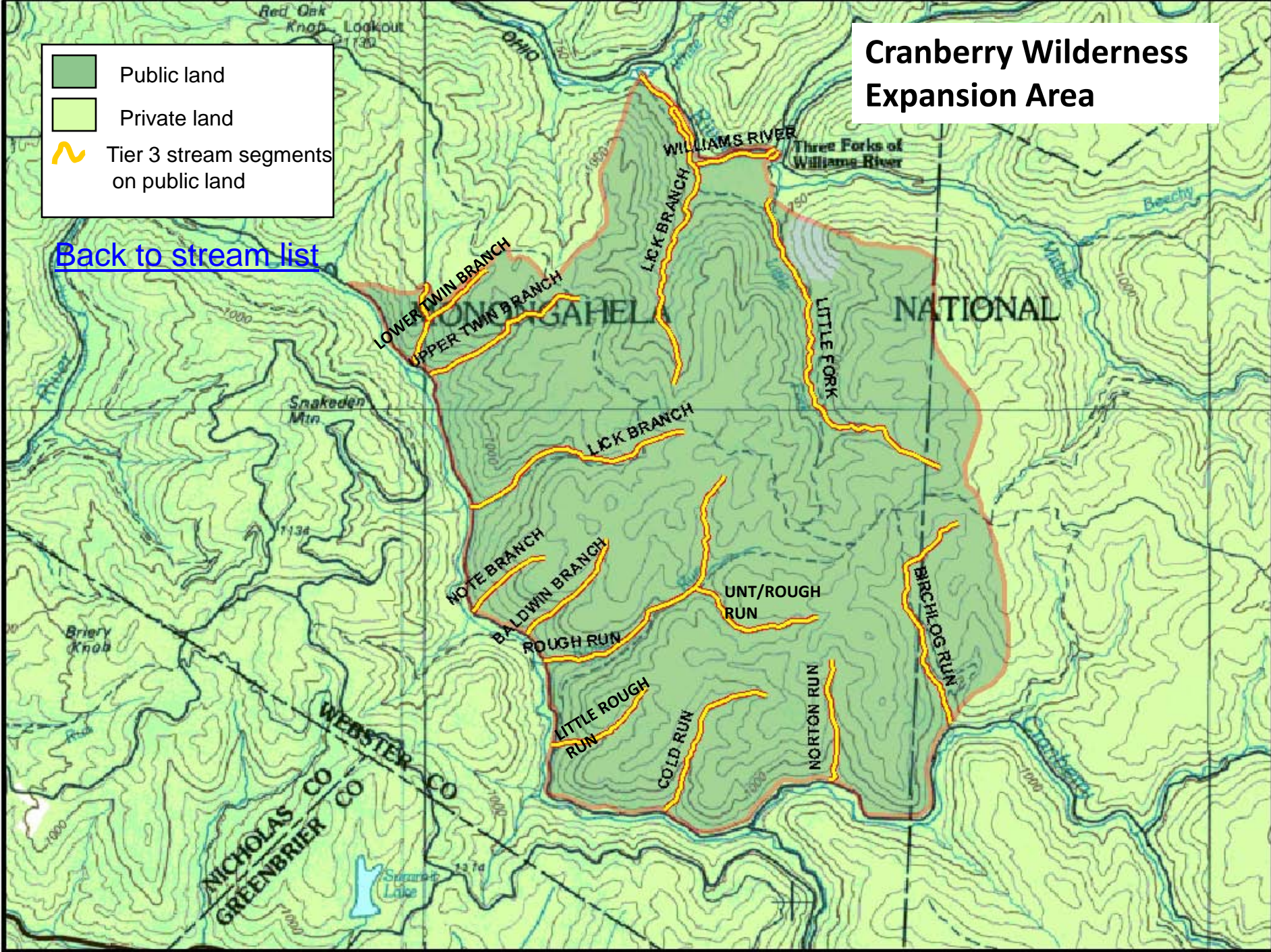
	Public land
	Private land
	Tier 3 stream segments on public land

[Back to stream list](#)

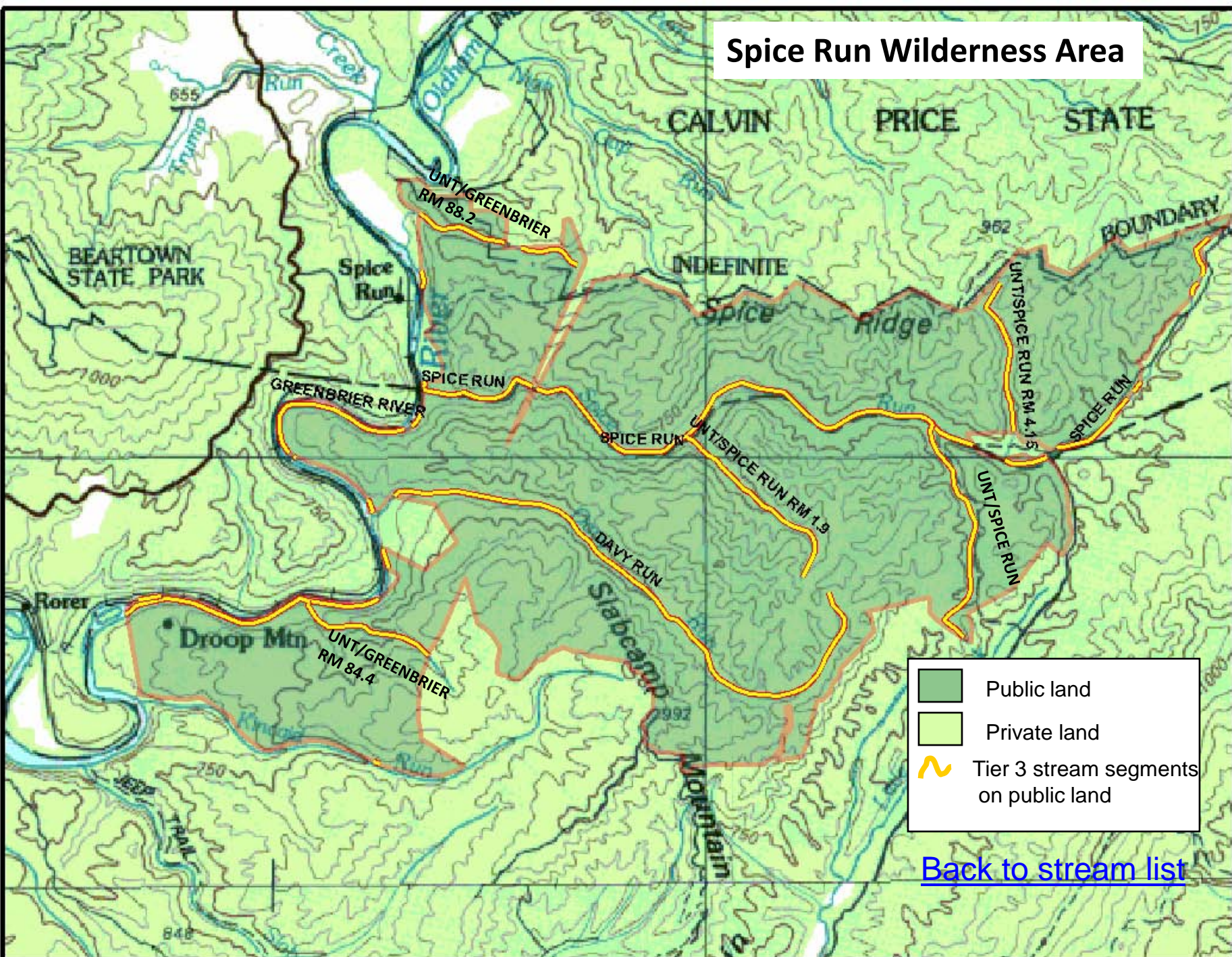
Cranberry Wilderness Expansion Area

-  Public land
-  Private land
-  Tier 3 stream segments on public land

[Back to stream list](#)



Spice Run Wilderness Area



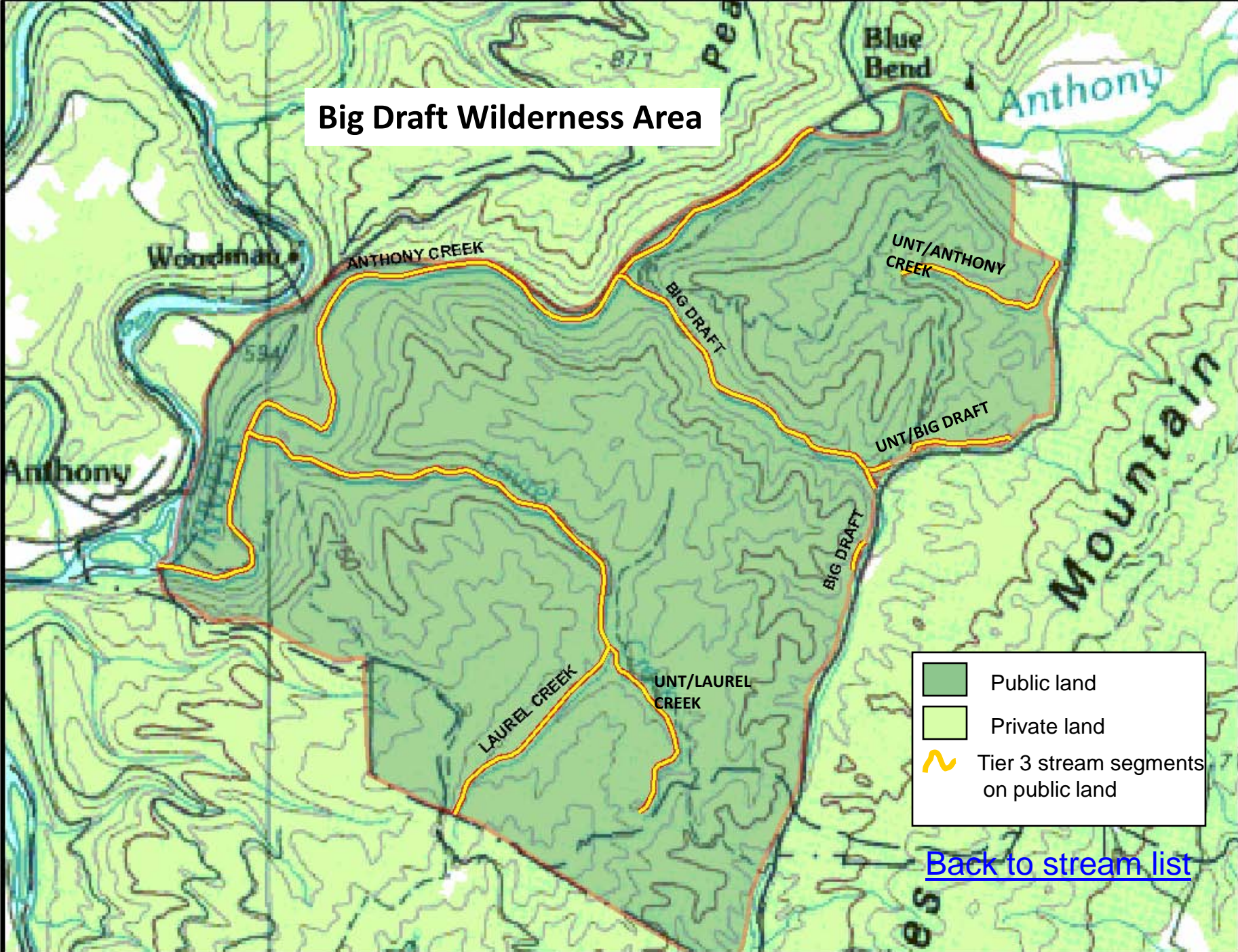
Public land

Private land

Tier 3 stream segments on public land

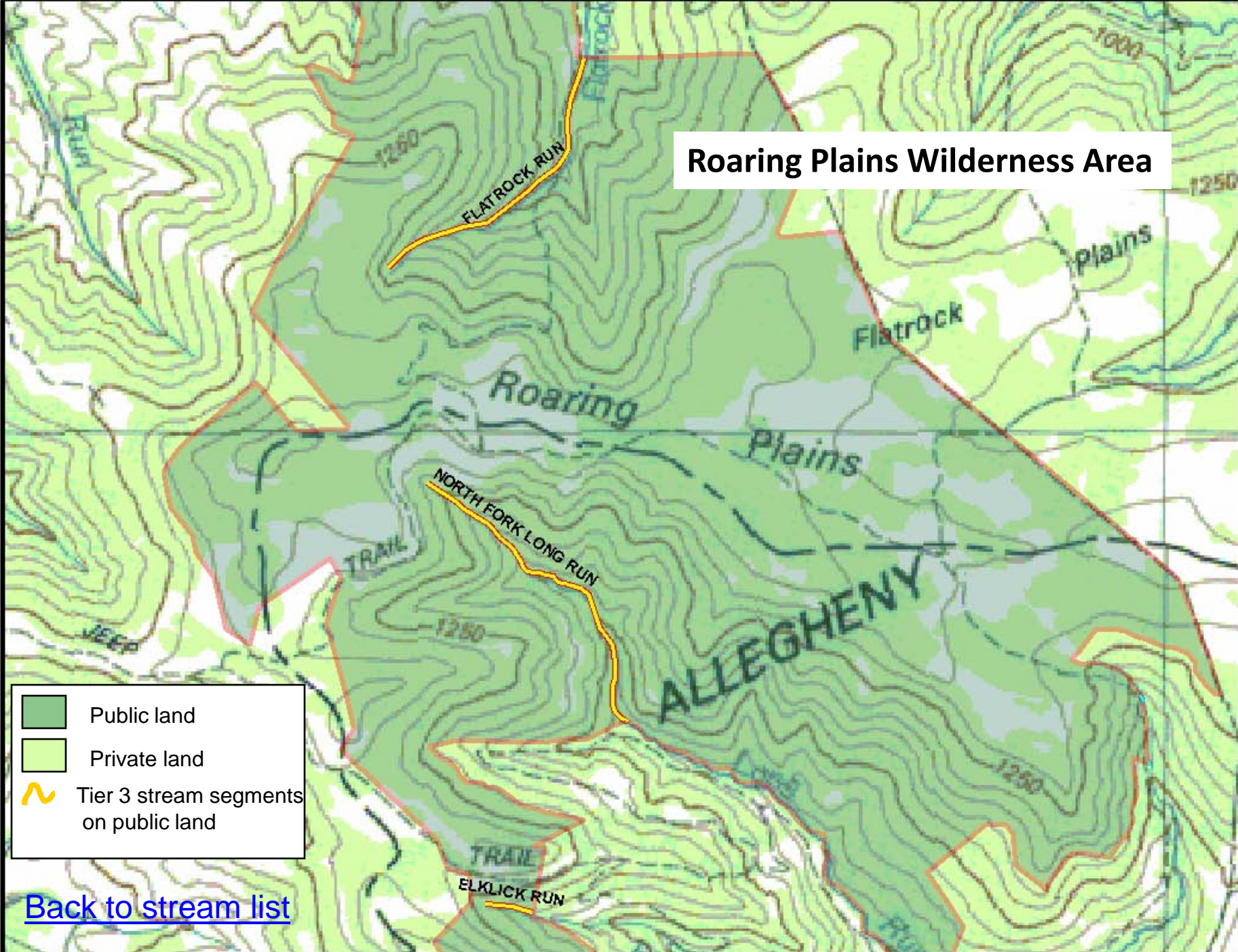
[Back to stream list](#)




Big Draft Wilderness Area



[Back to stream list](#)

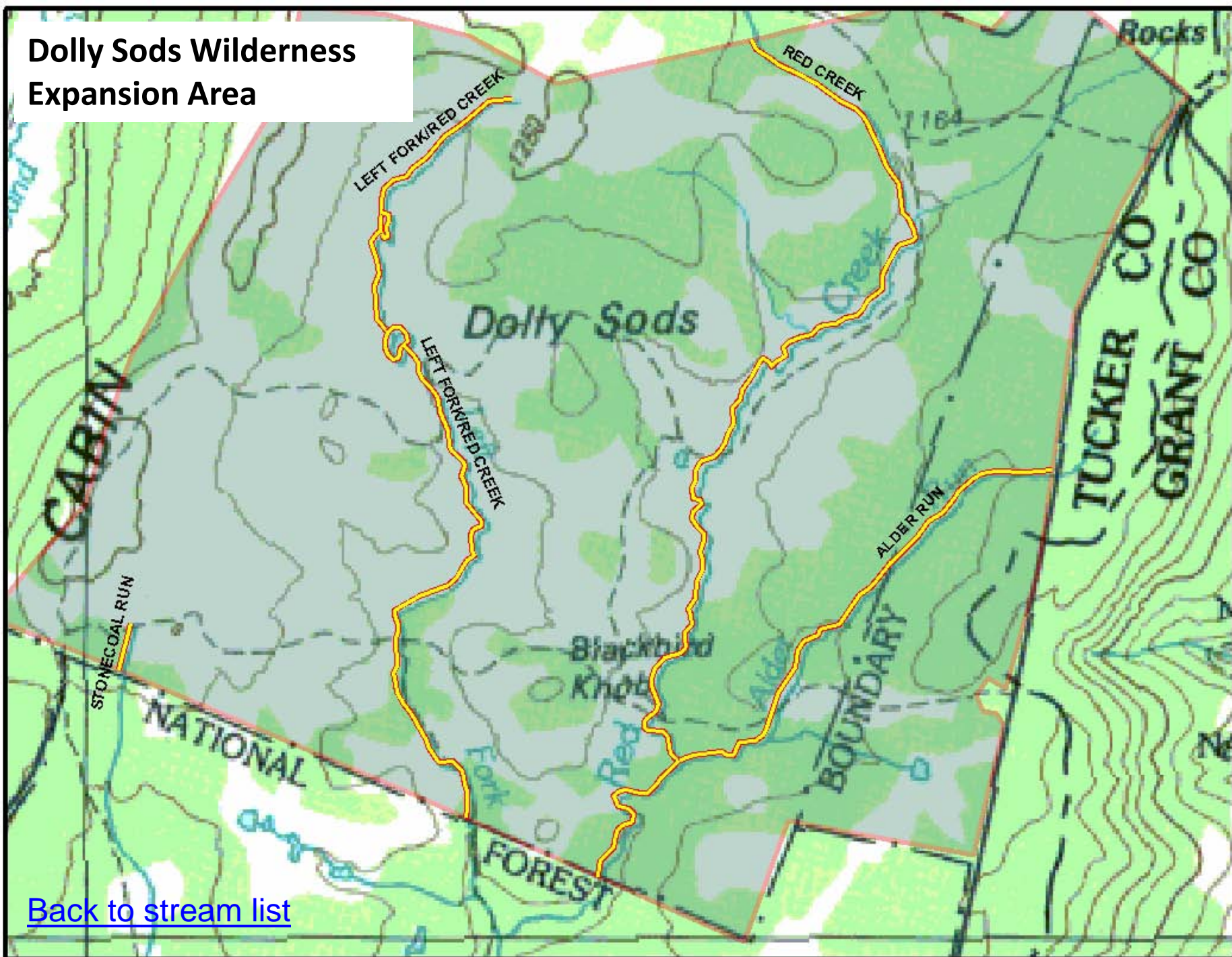
Roaring Plains Wilderness Area



-  Public land
-  Private land
-  Tier 3 stream segments on public land

[Back to stream list](#)

Dolly Sods Wilderness Expansion Area



[Back to stream list](#)