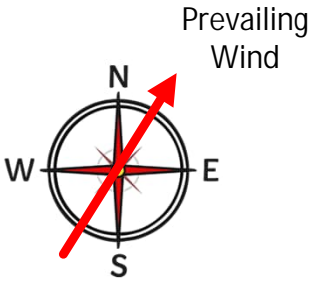


A
B
C
D
E
F
G
H






NOTES

1. The Unit spaces are approximate and and at the conceptual study level. Site and equipment locations will be optimized in the pre-FEED and FEED stages of the project.
2. Equipment shown within unit boxes are shown for illustrative purposes only. Equipment location / spacing within individual units have not been optimized.
3. Piping right of way has not been determined. Hydrogen, Carbon Dioxide, natural gas and raw water final disposition and source to be determined in the next phase of engineering.



Graphic Legend

-  Site Boundary
 Piperack
 Road

B1	17-Dec-24	Re-Issued for Permit	DC	DM			AR
B	30-Aug-24	Issued for Permit	DC	DM			AR
A1	08-Aug-24	Re-Issued for Review	DC	DM			AR
A	26-Jun-24	Issued for Review	DC	DM			AR
	DATE	DESCRIPTION	BY	CHK	ENG	PM	PM

DESIGNED BY	DATE
D. Contino	17-Dec-24
CHECKED BY	DATE
D. Minicucci	17-Dec-24
ENGINEER	DATE
PROJECT ENGINEERING MANAGER	DATE
PROJECT MANAGER	DATE
A. Rockwell	17-Dec-24



CLIENT/PROJECT TITLE

Mountaineer Gigasystem

PROJECT NO. 418162-54129

Conceptual Plot Layout – BECCS Plant

SCALE

DWG.NO.	REVISION
MNT1-MB1-120-PR-PLT-00-0101	B1