



west virginia department of environmental protection

Office of Oil and Gas
601 57th Street, S.E.
Charleston, WV 25304
(304) 926-0450
fax: (304) 926-0452

Jim Justice , Governor
Austin Caperton , Cabinet Secretary
www.dep.wv.gov

Friday, January 19, 2018
WELL WORK PERMIT
Horizontal 6A / New Drill

SWN PRODUCTION COMPANY, LLC
POST OFFICE BOX 12359

SPRING, TX 773914954

Re: Permit approval for MARGARET CORBIN BRK 201H
47-009-00229-00-00

This well work permit is evidence of permission granted to perform the specified well work at the location described on the attached pages and located on the attached plat, subject to the provisions of Chapter 22 of the West Virginia Code of 1931, as amended, and all rules and regulations promulgated thereunder, and to any additional specific conditions and provisions outlined in the pages attached hereto. Notification shall be given by the operator to the Oil and Gas Inspector at least 24 hours prior to the construction of roads, locations, and/or pits for any permitted work. In addition, the well operator shall notify the same inspector 24 hours before any actual well work is commenced and prior to running and cementing casing. Spills or emergency discharges must be promptly reported by the operator to 1-800-642-3074 and to the Oil and Gas Inspector.

Please be advised that form WR-35, Well Operators Report of Well Work is to be submitted to this office within 90 days of completion of permitted well work, as should form WR-34 Discharge Monitoring Report within 30 days of discharge of pits, if applicable. Failure to abide by all statutory and regulatory provisions governing all duties and operations hereunder may result in suspension or revocation of this permit and, in addition, may result in civil and/or criminal penalties being imposed upon the operators.

Per 35 CSR 4-5.2.g this permit will expire in two (2) years from the issue date unless permitted well work is commenced. If there are any questions, please feel free to contact me at (304) 926- 0450.

James A. Martin
Chief

Operator's Well Number: MARGARET CORBIN BRK 201H
Farm Name: LOUIS W. HENSLER, JR. & MARGARET HENSLER
U.S. WELL NUMBER: 47-009-00229-00-00
Horizontal 6A / New Drill
Date Issued: 1/19/2018

Promoting a healthy environment.

PERMIT CONDITIONS

West Virginia Code § 22-6A-8(d) allows the Office of Oil and Gas to place specific conditions upon this permit. Permit conditions have the same effect as law. Failure to adhere to the specified permit conditions may result in enforcement action.

CONDITIONS

1. This proposed activity may require permit coverage from the United States Army Corps of Engineers (USACE). Through this permit, you are hereby being advised to consult with USACE regarding this proposed activity.
2. If the operator encounters an unanticipated void, or an anticipated void at an unanticipated depth, the operator shall notify the inspector within 24 hours. Modifications to the casing program may be necessary to comply with W. Va. Code § 22-6A-5a (12), which requires drilling to a minimum depth of thirty feet below the bottom of the void, and installing a minimum of twenty (20) feet of casing. Under no circumstance should the operator drill more than one hundred (100) feet below the bottom of the void or install less than twenty (20) feet of casing below the bottom of the void.
3. When compacting fills, each lift before compaction shall not be more than 12 inches in height, and the moisture content of the fill material shall be within limits as determined by the Standard Proctor Density test of the actual soils used in specific engineered fill, ASTM D698, Standard Test Method for Laboratory Compaction Characteristics of Soil Using Standard Effort, to achieve 95 % compaction of the optimum density. Each lift shall be tested for compaction, with a minimum of two tests per lift per acre of fill. All test results shall be maintained on site and available for review.
4. Operator shall install signage per § 22-6A-8g (6) (B) at all source water locations included in their approved water management plan within 24 hours of water management plan activation.
5. Oil and gas water supply wells will be registered with the Office of Oil and Gas and all such wells will be constructed and plugged in accordance with the standards of the Bureau for Public Health set forth in its Legislative rule entitled *Water Well Regulations*, 64 C.S.R. 19. Operator is to contact the Bureau of Public Health regarding permit requirements. In lieu of plugging, the operator may transfer the well to the surface owner upon agreement of the parties. All drinking water wells within fifteen hundred feet of the water supply well shall be flow tested by the operator upon request of the drinking well owner prior to operating the water supply well.
6. Pursuant to the requirements pertaining to the sampling of domestic water supply wells/springs the operator shall, no later than thirty (30) days after receipt of analytical data provide a written copy to the Chief and any of the users who may have requested such analyses.
7. 24 hours prior to the initiation of the completion process the operator shall notify the Chief or his designee.
8. During the completion process the operator shall monitor annular pressures and report any anomaly noticed to the chief or his designee immediately.
9. If any explosion or other accident causing loss of life or serious personal injury occurs in or about a well or well work on a well, the well operator or its contractor shall give notice, stating the particulars of the explosion or accident, to the oil and gas inspector and the Chief, within 24 hours of said accident.
10. During the casing and cementing process, in the event cement does not return to the surface, the oil and gas inspector shall be notified within 24 hours.

PERMIT CONDITIONS

11. The operator shall provide to the Office of Oil and Gas the dates of each of the following within 30 days of their occurrence: completion of construction of the well pad, commencement of drilling, cessation of drilling, completion of any other permitted well work, and completion of the well. Such notice shall be provided by sending an email to DEPOOGNotify@wv.gov.

WW-6B
(04/15)

4700000229
API NO. 47-09
OPERATOR WELL NO. Margaret Corbin BRK 201H
Well Pad Name: Margaret Corbin BRK PAD

STATE OF WEST VIRGINIA
DEPARTMENT OF ENVIRONMENTAL PROTECTION, OFFICE OF OIL AND GAS
WELL WORK PERMIT APPLICATION

1) Well Operator: SWN Production Co., LLC 494512924 009-Brooke Buffalo Bethany
Operator ID County District Quadrangle

2) Operator's Well Number: Margaret Corbin BRK 201H Well Pad Name: Margaret Corbin BRK PAD

3) Farm Name/Surface Owner: Louis W. Hensler, Jr. & Margaret Hensler Public Road Access: Camp Run

4) Elevation, current ground: 1150' Elevation, proposed post-construction: 1150'

5) Well Type (a) Gas X Oil Underground Storage

Other

(b) If Gas Shallow X Deep

Horizontal X

6) Existing Pad: Yes or No Yes

7) Proposed Target Formation(s), Depth(s), Anticipated Thickness and Expected Pressure(s):
Target Formation- Marcellus, Target Top TVD- 6045', Target Base TVD- 6085', Anticipated Thickness- 40', Associated Pressure- 3634

8) Proposed Total Vertical Depth: 6064'

9) Formation at Total Vertical Depth: Marcellus

10) Proposed Total Measured Depth: 14319'

11) Proposed Horizontal Leg Length: 7599.04'

12) Approximate Fresh Water Strata Depths: 372'

13) Method to Determine Fresh Water Depths: from nearby water wells

14) Approximate Saltwater Depths: 495'

15) Approximate Coal Seam Depths: 328'

16) Approximate Depth to Possible Void (coal mine, karst, other): None that we are aware of.

17) Does Proposed well location contain coal seams directly overlying or adjacent to an active mine? Yes No X

(a) If Yes, provide Mine Info: Name: Depth: Seam: Owner:

WVDEP OOG 1-3-18

WW-6B
(04/15)

API NO. 47-09 -
OPERATOR WELL NO. Margaret Corbin BRK 201H
Well Pad Name: Margaret Corbin BRK PAD

18)

CASING AND TUBING PROGRAM

| TYPE | Size (in) | New or Used | Grade | Weight per ft. (lb/ft) | FOOTAGE: For Drilling (ft) | INTERVALS: Left in Well (ft) | CEMENT: Fill-up (Cu. Ft.)/CTS |
|--------------|-----------|-------------|---------|------------------------|----------------------------|------------------------------|--|
| Conductor | 20" | New | H-40 | 94# | 100' | 100' | CTS |
| Fresh Water | 13 3/8" | New | H-40 | 48# | 472' | 472' | 455 sx/CTS |
| Coal | 9 5/8" | New | J-55 | 36# | 1694' | 1694' | 647 sx/CTS |
| Intermediate | 7" | New | J-55 | 20# | If Needed | If Needed | If Needed/As Needed |
| Production | 5 1/2" | New | HCP-110 | 20# | 14319' | 14319' | Lead 867sx tail 1939sx/100' inside int |
| Tubing | 2 3/8" | New | HCP-110 | 4.7# | Approx. 6064' | Approx. 6064' | |
| Liners | | | | | | | |

Cycle 7-27-17

| TYPE | Size (in) | Wellbore Diameter (in) | Wall Thickness (in) | Burst Pressure (psi) | Anticipated Max. Internal Pressure (psi) | Cement Type | Cement Yield (cu. ft./k) |
|--------------|-----------|------------------------|---------------------|----------------------|--|-------------|--------------------------|
| Conductor | 20" | 30" | 0.25 | 2120 | 81 | Class A | 1.19/50% Excess |
| Fresh Water | 13 3/8" | 17.5" | 0.380 | 2740 | 633 | Class A | 1.19/50% Excess |
| Coal | 9 5/8" | 12 1/4" | 0.395 | 3950 | 1768 | Class A | 1.19/50% Excess |
| Intermediate | 7" | 8 3/4" | 0.317 | 4360 | 3250 | Class A | 1.20/15% Excess |
| Production | 5 1/2" | 8 3/4" | 0.361 | 12360 | 9500 | Class A | 1.20/50% Excess |
| Tubing | 2 3/8" | 4.778" | 0.190 | | | | |
| Liners | | | | | | | |

RECEIVED
Office of Oil and Gas

AUG 8 2017

WV Department of
Environmental Protection

PACKERS

| | | | | |
|-------------|--------------------|--|--|--|
| Kind: | 10K Arrowset AS-1X | | | |
| Sizes: | 5 1/2" | | | |
| Depths Set: | | | | |

19) Describe proposed well work, including the drilling and plugging back of any pilot hole:

Drill and stimulate any potential zones between and including the Benson to Marcellus. **If we should encounter a void place basket above and below void area- balance cement to bottom of void and grout from basket to surface. Run casing not less than 20' below void nor more than 50' below void. (*If freshwater is encountered deeper than anticipated it must be protected, set casing 50' below and cts.)

20) Describe fracturing/stimulating methods in detail, including anticipated max pressure and max rate:

Well will be perforated within the target formation and stimulated with a slurry of water, sand, and chemical additives at a high rate. This will be performed in stages with the plug and perf method along the wellbore until the entire lateral has been stimulated within the target formation. All stage plugs are then drilled out and the well is flowed back to surface. The well is produced through surface facilities consisting of high pressure production unites, vertical separation units, water and oil storage tanks. Max press and anticipated max rate- 9000 lbs @ 80 barrels a minute.

21) Total Area to be disturbed, including roads, stockpile area, pits, etc., (acres): 18.1

22) Area to be disturbed for well pad only, less access road (acres): 133

23) Describe centralizer placement for each casing string:

All casing strings will be ran with a centralizer at a minimum of 1 per every 3 joints of casing.

24) Describe all cement additives associated with each cement type:

See Attachment ***

RECEIVED
Office of Oil and Gas
AUG 8 2017
WV Department of
Environmental Protection

25) Proposed borehole conditioning procedures:

All boreholes will be conditioned with circulation and rotation for a minimum of one bottoms up and continuing until operator is satisfied with borehole conditions.

*Note: Attach additional sheets as needed.

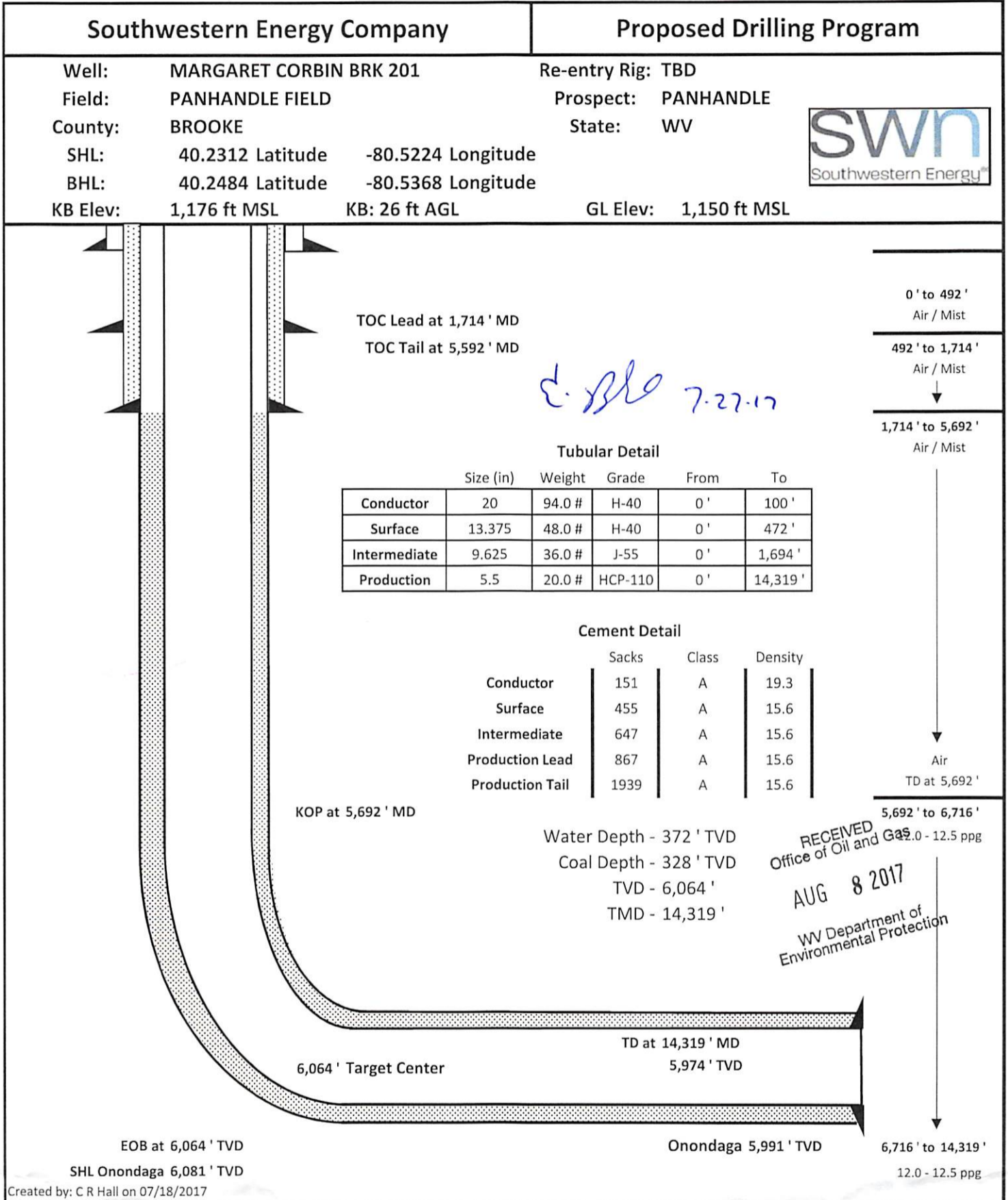
4700900229

Schlumberger Cement Additives

| | Product Name | Product Use | Chemical Name | CAS Number |
|----------------------|--------------|---------------------|----------------------------------|-------------|
| Intermediate Surface | S001 | accelerator | calcium chloride | 10043-52-4 |
| | S001 | accelerator | calcium chloride | 10043-52-4 |
| Kick Off Plug | D080 | dispersant | sodium polynaphthalene sulfonate | 9008-63-3 |
| | D801 | retarder | aromatic polymer derivative | proprietary |
| | D047 | antifoam | polypropylene glycol | 25322-69-4 |
| Production-Load | D167 | fluid loss | aliphatic amide polymer | proprietary |
| | D154 | extender | non-crystalline silica | 7631-86-9 |
| | D400 | gas migration | boric acid | 10043-35-3 |
| | | | polypropylene glycol | 25322-69-4 |
| | D046 | antifoam | fullers earth (attapulgate) | 8031-18-3 |
| | | | chrystalline silica | 14808-60-7 |
| | D201 | retarder | metal oxide | proprietary |
| | D202 | dispersant | formaldehyde (impurity) | proprietary |
| Production-Tail | | | polypropylene glycol | 25322-69-4 |
| | D046 | antifoam | fullers earth (attapulgate) | 8031-18-3 |
| | D167 | fluid loss | aliphatic amide polymer | proprietary |
| | | | sodium polynaphthalene sulfonate | 9008-63-3 |
| | D065 | dispersant | sodium sulfate | 7757-82-6 |
| | | | chrystalline silica | 14808-60-7 |
| | | metal oxide | proprietary | |
| | | chrystalline silica | 14808-60-7 | |
| | | anti-settling | chrystalline silica | 14808-60-7 |

RECEIVED
Office of Oil and Gas
AUG 8 2017
WV Department of
Environmental Protection

4700900229



WW-9
(4/16)

4700000229

API Number 47 - 009 - _____
Operator's Well No. Margaret Corbin BRK 201H

STATE OF WEST VIRGINIA
DEPARTMENT OF ENVIRONMENTAL PROTECTION
OFFICE OF OIL AND GAS

FLUIDS/ CUTTINGS DISPOSAL & RECLAMATION PLAN

Operator Name SWN Production Company, LLC OP Code 494512924

Watershed (HUC 10) Camp Run of Buffalo Creek Quadrangle Bethany

Do you anticipate using more than 5,000 bbls of water to complete the proposed well work? Yes No

Will a pit be used? Yes No

If so, please describe anticipated pit waste: closed loop system in place at this time- cuttings will be taken to a permitted landfill

Will a synthetic liner be used in the pit? Yes No If so, what ml.? _____

Proposed Disposal Method For Treated Pit Wastes:

- Land Application
- Underground Injection (UIC Permit Number _____)
- Reuse (at API Number _____ at next anticipated well, API # will be included with the WR-34/DDMR &/or permit addendum _____)
- Off Site Disposal (Supply form WW-9 for disposal location)
- Other (Explain flow back fluids will be put in steel tanks and reused or taken to a permitted disposal facility)

Will closed loop system be used? If so, describe: yes

Drilling medium anticipated for this well (vertical and horizontal)? Air, freshwater, oil based, etc. air drill to KOP, fluid drill with soap to KOP to TD

-If oil based, what type? Synthetic, petroleum, etc. synthetic oil base

Additives to be used in drilling medium? see attached sheets

Drill cuttings disposal method? Leave in pit, landfill, removed offsite, etc. landfill

-If left in pit and plan to solidify what medium will be used? (cement, lime, sawdust) _____

-Landfill or offsite name/permit number? meadow SWF-1032, SS grading SWF-4902, Northwestern SWF-1025, Short Creek 1034/WW0109517/CID28726, Carbon Limestone 28726-CID28726

Arden Landfill 100/2, American U2-12954, Country Wide 38390/CID38390, Pine Grove 13688

Permittee shall provide written notice to the Office of Oil and Gas of any load of drill cuttings or associated waste rejected at any West Virginia solid waste facility. The notice shall be provided within 24 hours of rejection and the permittee shall also disclose where it was properly disposed.

I certify that I understand and agree to the terms and conditions of the GENERAL WATER POLLUTION PERMIT issued on August 1, 2005, by the Office of Oil and Gas of the West Virginia Department of Environmental Protection. I understand that the provisions of the permit are enforceable by law. Violations of any term or condition of the general permit and/or other applicable law or regulation can lead to enforcement action.

I certify under penalty of law that I have personally examined and am familiar with the information submitted on this application form and all attachments thereto and that, based on my inquiry of those individuals immediately responsible for obtaining the information, I believe that the information is true, accurate, and complete. I am aware that there are significant penalties for submitting false information, including the possibility of fine or imprisonment.

Company Official Signature _____

Company Official (Typed Name) Dee Southall

Company Official Title Regulatory Supervisor

Subscribed and sworn before me this 18th day of July, 2017

Brittany R Woody

My commission expires 11/27/22



RECEIVED
Office of Oil and Gas
AUG 8 2017
WV Department of Environmental Protection

SWN Production Company, LLC

Proposed Revegetation Treatment: Acres Disturbed 18.1 Prevegetation pH _____

Lime as determined by pH test min. 2 Tons/acre or to correct to pH 13.3

Fertilizer type 10-20-20

Fertilizer amount 600 lbs/acre

Mulch Hay/Straw 2.5 Tons/acre

Seed Mixtures

Temporary

Permanent

Seed Type lbs/acre

Seed Type lbs/acre

****See Attachment**

Attach:

Maps(s) of road, location, pit and proposed area for land application (unless engineered plans including this info have been provided). If water from the pit will be land applied, include dimensions (L x W x D) of the pit, and dimensions (L x W), and acreage, of the land application area.

Photocopied section of involved 7.5' topographic sheet.

RECEIVED
Office of Oil and Gas

AUG 8 2017

WV Department of
Environmental Protection

Plan Approved by: C. Blalock 7-27-17

Comments: _____

Title: oil and gas inspector Date: 7-27-17

Field Reviewed? () Yes () No

4700000229



Southwestern Energy*

RECEIVED
Office of Oil and Gas
AUG 8 2017
WV Department of Environmental Protection

WVD Seeding Specification



To Order Seed Contact: lyndsi_eddy@swn.com office 570-996-4271 cell 501-269-5451 (please allow 7 to 10 days for delivery)

NON-ORGANIC PROPERTIES

| Seed Mixture: ROW Mix | SWN Supplied |
|-----------------------|--------------|
| Orchardgrass | 40% |
| Timothy | 15% |
| Annual Ryegrass | 15% |
| Brown Top Millet | 5% |
| Red Top | 5% |
| Medium Red Clover | 5% |
| White Clover | 5% |
| Birdsfoot Trefoil | 5% |
| Rough Bluegrass | 5% |

All legumes are
innoculated at 5x normal
rate

Apply @ 100lbs per acre
April 16th- Oct. 14th

Apply @ 200lbs per acre
Oct. 15th- April 15th PLUS
50lbs per acre of Winter Wheat

SOIL AMENDMENTS

| | |
|---------------------|--------------------------|
| 10-20-20 Fertilizer | *Apply @ 500lbs per Acre |
| Pelletized Lime | Apply @ 2 Tons per Acre |

*unless otherwise dictated by soil test results

Seeding Calculation Information:

| |
|----------------------------------|
| 1452' of 30' ROW/LOD is One Acre |
| 871' of 50' ROW/LOD is One Acre |
| 622' of 70' ROW/LOD is One Acre |

Synopsis:
Every 622 linear feet in a 70' ROW/LOD, you should be using (2) 50lb bags of seed, (4) 50lb bags of fertilizer and (80) 50lb bags of Lime (2x seed in winter months + 50lb Winter Wheat/ac).

Special Considerations:

Landowner Special Considerations including CREP program participants require additional guidance that is not given here. Discuss these requirements with SWN supervision at the beginning of the project to allow time for special seed delivery.

ORGANIC PROPERTIES

| Seed Mixture: SWN Production Organic Mix | SWN Supplied |
|--|--------------|
| Organic Timothy | 50% |
| Organic Red or White Clover | 50% |
| OR | |
| Organic Perennial Ryegrass | 50% |
| Organic Red or White Clover | 50% |

Apply @ 100lbs per acre
April 16th- Oct. 14th

Apply @ 200lbs per acre
Oct. 15th- April 15th

Organic Fertilizer @ 200lbs per Acre

Pelletized Lime @ 2 Tons per Acre

WETLANDS (delineated as jurisdictional wetlands)

| Seed Mixture: Wetland Mix | SWN Supplied |
|---------------------------|--------------|
| VA Wild Ryegrass | 20% |
| Annual Ryegrass | 20% |
| Fowl Bluegrass | 20% |
| Cosmos 'Sensation' | 10% |
| Redtop | 5% |
| Golden Tickseed | 5% |
| Maryland Senna | 5% |
| Showy Tickseed | 5% |
| Fox Sedge | 2.5% |
| Soft Rush | 2.5% |
| Woolgrass | 2.5% |
| Swamp Verbena | 2.5% |

Apply @ 25lbs per acre
April 16th- Oct. 14th

Apply @ 50lbs per acre
Oct. 15th- April 15th

NO FERTILIZER OR LIME INSIDE WETLAND LIMITS

4700000229

Drilling Mediums

Synthetic Oil

Brine

Barite

Calcium Chloride

Lime

Organophilic Bentonite

Primary and Secondary Emulsifiers

Gilsonite

Calcium Carbonate

Friction Reducers

RECEIVED
Office of Oil and Gas
AUG 8 2017
WV Department of
Environmental Protection

4700900229

47

y

MARCELLUS WELL DRILLING PROCEDURES AND WELL SITE SAFETY PLAN



SWN Production Company, LLC
179 Innovation Drive
Jane Lew, West Virginia 26378

API NO. 47-XXX-XXXXX
WELL NAME: Margaret Corbin BRK 201H
Bethany, QUAD
Buffalo, DISTRICT
Brooke COUNTY, WEST VIRGINIA

Submitted by:

Dee Southall

Date: 7/18/2017

Title: Regulatory Supervisor SWN Production Co., LLC

Approved by:

C. J. Mc

Date: 7.27.17

Title: Oil & Gas Inspector

Approved by:

Date: _____

Title: _____

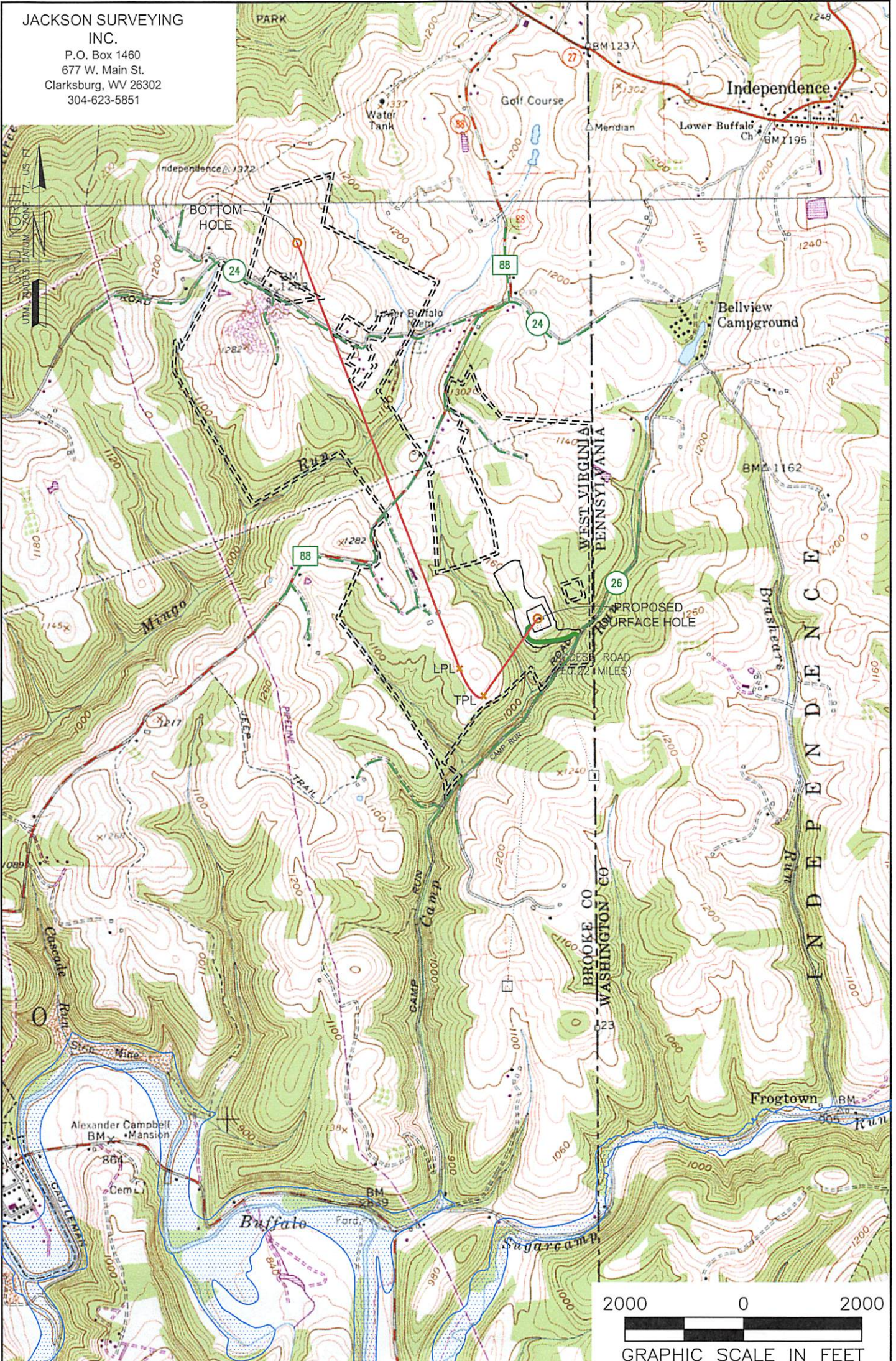
RECEIVED
Office of Oil and Gas

AUG 8 2017

WV Department of
Environmental Protection

4700 000 229

JACKSON SURVEYING
 INC.
 P.O. Box 1460
 677 W. Main St.
 Clarksburg, WV 26302
 304-623-5851



NOTES ON SURVEY
 1. SURFACE AND ROYALTY OWNER INFORMATION AND THEIR BOUNDARIES SHOWN HEREON WERE PLOTTED FROM DEEDS AND/OR TAX PARCEL MAPS PROVIDED BY CLIENT AND/OR FIELD LOCATIONS.
 2. THIS PLAT DOES NOT REPRESENT A BOUNDARY SURVEY OF THE PARCELS SHOWN HEREON.
 4. ALL INSETS ARE GRID NORTH UNLESS OTHERWISE DEPICTED.

RECEIVED
 Office of Oil and Gas

AUG 8 2017

- LEGEND:**
- ACCESS ROAD
 - PUBLIC ROAD
 - ACCESS ROAD TO PREV. SITE
 - LEASE BOUNDARY
 - PROPOSED PATH
 - PROPOSED SURFACE HOLE / BOTTOM HOLE
 - EXISTING / PRODUCING WELLHEAD
 - LANDING POINT LOCATION
 - FLOOD PLAIN

| | | | |
|--|---|----------------------|----------|
| WELL OPERATOR: SWN PRODUCTION COMPANY, LLC | WELL (FARM) NAME: MARGARET CORBIN BRK | WELL # 201H | SERIAL # |
| ADDRESS: P.O. BOX 1300 JANE LEW, WV 26378 | COUNTY - CODE BROOKE - 009 | DISTRICT: BUFFALO | |
| SURFACE OWNER: LOUIS W. HENSLER, JR. & MARGARET HENSLER | USGS 7 1/2 QUADRANGLE MAP NAME BETHANY, WV | | |

Latitude: 40°15'00" SURFACE HOLE 6240'

BOTTOM HOLE 10269'

BOTTOM HOLE 594'

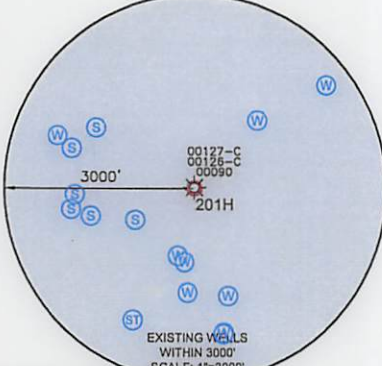
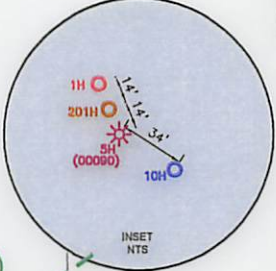
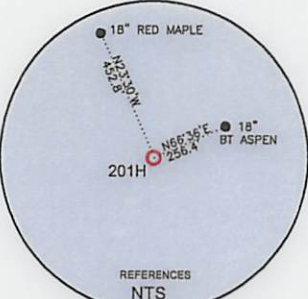
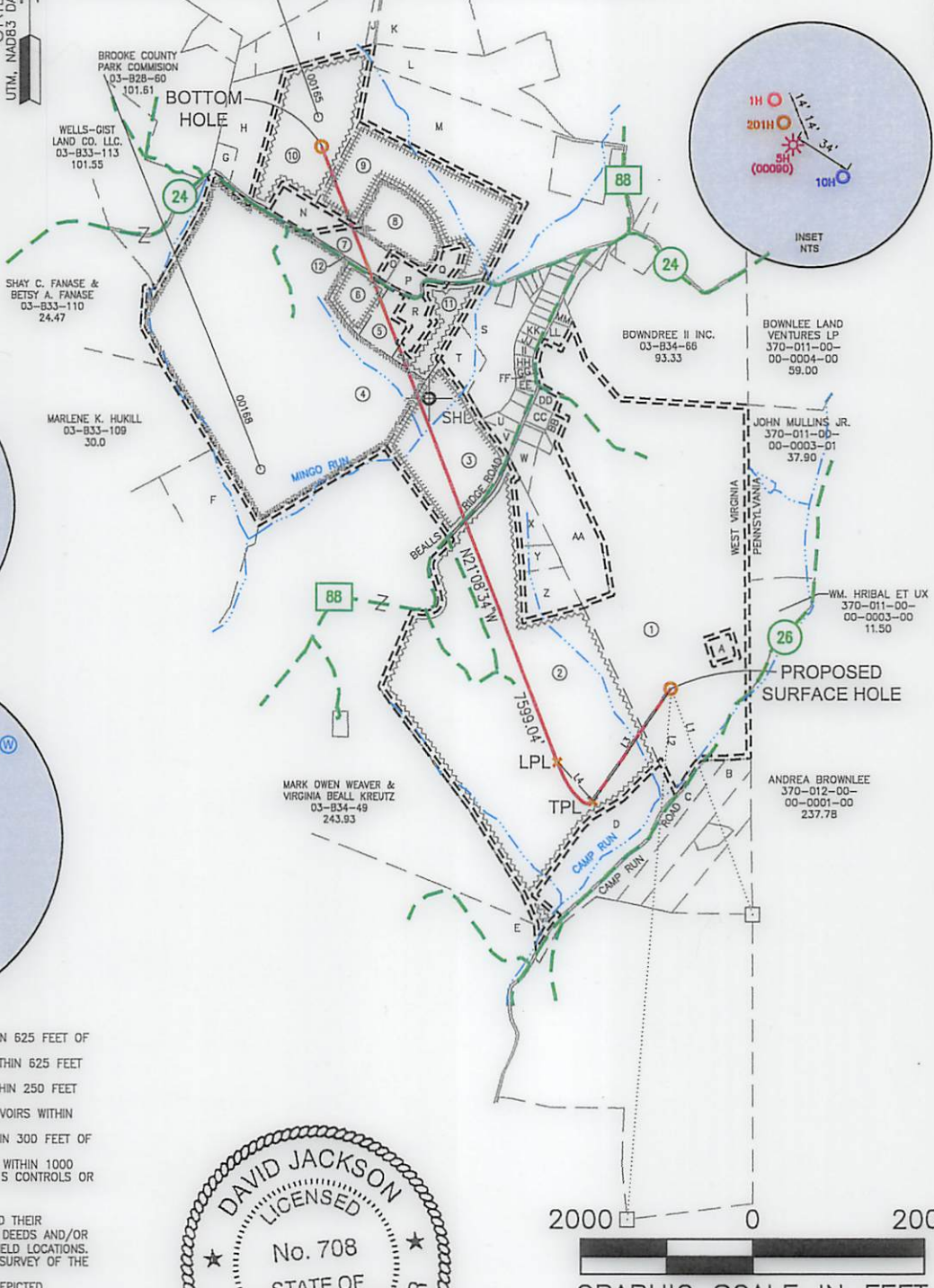
Longitude: 80°30'00"

JACKSON SURVEYING INC.
 P.O. Box 1460
 677 W. Main St.
 Clarksburg, WV 26302
 304-623-5851

| |
|--|
| SURFACE HOLE LOCATION (SHL): |
| UTM (NAD83, ZONE 17, METERS): NORTHING: 4,453,523.400 EASTING: 540,633.915 |
| LANDING POINT (LPL): |
| UTM (NAD83, ZONE 17, METERS): NORTHING: 4,453,267.093 EASTING: 540,231.380 |
| BOTTOM HOLE LOCATION (BHL): |
| UTM (NAD83, ZONE 17, METERS): NORTHING: 4,455,427.370 EASTING: 539,395.949 |

GRID NORTH
 UTM, NAD83 DATUM, ZONE 17, US FT

| LINE | BEARING | DISTANCE | DESCRIPTION | MONUMENT |
|------|---------------|----------|-----------------|------------------|
| L1 | S 19°49'13" E | 2770.95' | SHL TO LANDMARK | SIGN POST FOUND |
| L2 | S 04°53'55" W | 6131.13' | SHL TO LANDMARK | FENCE POST FOUND |
| L3 | S 35°13'54" W | 1580.11' | SHL TO TPL | TPL |
| LINE | BEARING | DISTANCE | CURVE LENGTH | DESCRIPTION |
| L4 | N 42°17'23" W | 608.00' | 677.58' | TPL TO LPL |



WELL RESTRICTIONS

- NO OCCUPIED DWELLINGS > 2500 SQ FT. WITHIN 625 FEET OF CENTER OF PAD.
- NO AGRICULTURE BUILDINGS > 2500 SQ FT. WITHIN 625 FEET OF CENTER OF PAD.
- WATER WELLS OR DEVELOPED SPRINGS ARE WITHIN 250 FEET OF PROPOSED WELL.
- PERENNIAL STREAMS, LAKES, PONDS, OR RESERVOIRS WITHIN 100 FEET OF THE LIMITS OF DISTURBANCE.
- NO NATURALLY PRODUCING TROUT STREAM WITHIN 300 FEET OF LIMITS OF DISTURBANCE.
- NO GROUND INTAKE OR PUBLIC WATER SUPPLY WITHIN 1000 FEET OF WELL PAD, LIMITS OF DISTURBANCE, E & S CONTROLS OR PUBLIC WATER SUPPLY.


NOTES ON SURVEY

- SURFACE AND ROYALTY OWNER INFORMATION AND THEIR BOUNDARIES SHOWN HEREON WERE PLOTTED FROM DEEDS AND/OR TAX PARCEL MAPS PROVIDED BY CLIENT AND/OR FIELD LOCATIONS.
- THIS PLAT DOES NOT REPRESENT A BOUNDARY SURVEY OF THE PARCELS SHOWN HEREON.
- ALL INSETS ARE GRID NORTH UNLESS OTHERWISE DEPICTED.

I, THE UNDERSIGNED, HEREBY CERTIFY THAT THIS PLAT IS CORRECT TO THE BEST OF MY KNOWLEDGE AND BELIEF AND SHOWS ALL THE INFORMATION REQUIRED BY LAW AND REGULATIONS ISSUED AND PRESCRIBED BY THE DEPARTMENT OF ENVIRONMENTAL PROTECTION.

P.S. 708

David L Jackson



COMPANY: **SWN** Production Company, LLC

(+) DENOTES LOCATION OF WELL ON UNITED STATES TOPOGRAPHIC MAPS
 WVDEP
 OFFICE OF OIL & GAS
 601 57TH STREET
 CHARLESTON, WV 25034

MINIMUM DEGREE OF ACCURACY: 1/200
 PROVEN SOURCE OF ELEVATION: SURVEY GRADE GPS (NAVD 88, US FT)

MARGARET CORBIN BRK
 OPERATOR'S WELL #: 201H
 API WELL #: 47 009 00229
 STATE COUNTY PERMIT

WELL TYPE: OIL WASTE DISPOSAL PRODUCTION DEEP GAS LIQUID INJECTION STORAGE SHALLOW
 WATERSHED: CAMP RUN OF BUFFALO CREEK (HUC-10) ELEVATION: 1150.1'
 DISTRICT: BUFFALO COUNTY: BROOKE QUADRANGLE: BETHANY, WV
 SURFACE OWNER: LOUIS W. HENSLER, JR. & MARGARET HENSLER ACREAGE: ±183.13
 OIL & GAS ROYALTY OWNER: LOUIS W. HENSLER, JR. & MARGARET HENSLER ACREAGE: ±183.13
 DRILL DRILL DEEPER REDRILL FRACTURE OR STIMULATE PLUG OFF OLD FORMATION PERFORATE NEW FORMATION
 CONVERT PLUG & ABANDON CLEAN OUT & REPLUG OTHER CHANGE (SPECIFY) _____
 TARGET FORMATION: MARCELLUS ESTIMATED DEPTH: 6,064' TVD 14,319' TMD

WELL OPERATOR: SWN PRODUCTION COMPANY, LLC DESIGNATED AGENT: DEE SOUTHALL
 ADDRESS: P.O. BOX 1300 ADDRESS: P.O. BOX 1300
 CITY: JANE LEW STATE: WV ZIP CODE: 26378 CITY: JANE LEW STATE: WV ZIP CODE: 26378



| | | |
|---------------------------------------|---------------------|-----------------|
| LEGEND: | — SURVEYED BOUNDARY | — DRILLING UNIT |
| ⊙ PROPOSED SURFACE HOLE / BOTTOM HOLE | — LEASE BOUNDARY | — PROPOSED PATH |
| ⊛ EXISTING / PRODUCING WELLHEAD | | |
| LPL* LANDING POINT LOCATION | | |
| ⊙ EXISTING WATER WELL | | |
| ⊙ EXISTING SPRING | | |
| REVISIONS: | DATE: 08-02-2017 | |
| | DRAWN BY: N. MANO | |
| | SCALE: 1" = 2000' | |
| | DRAWING NO: | |
| | WELL LOCATION PLAT | |

JACKSON SURVEYING
INC.

P.O. Box 1460
677 W. Main St.
Clarksburg, WV 26302
304-623-5851

| WELL BORE TABLE FOR SURFACE / ROYALTY OWNERS | | | |
|--|---|----------------------------------|--------|
| TRACT | SURFACE OWNER (S) / ROYALTY OWNER (R) | TAX PARCEL | ACRES |
| 1 | LOUIS W. HENSLER JR. & MARGARET R. HENSLER (S) / LOUIS W. HENSLER, JR., ANNA EILEEN WOOD, MICHAEL M. HENSLER, MARY VIRGINIA WALDEN & JAMES O. HENSLER (R) | 03-B34-57 | 181.92 |
| TRACT | SURFACE OWNER | TAX PARCEL | ACRES |
| 2 | NORMA J. SHIDOCK (S) | 03-B34-50 | 195.20 |
| 3 | VERNA MAE BRADY, LIFE ESTATE, & JENNIFER B. PLANTS & BRIAN E. PLANTS REMAINDER (S) | 03-B34-48 | 25.00 |
| 4 | BARBARA A. WALES (S) | 03-B34-17 | 170.40 |
| 5 | CARMAN FANASE & KIMBERLY FANASE (S) | 03-B34-19.2 | 6.46 |
| 6 | CARMAN FANASE & KIMBERLY FANASE (S) | 03-B34-18 | 8.18 |
| 7 | DAVID RAGAN (S) | 03-B34-15 | 5.80 |
| 8 | NANCY J. AMBROSE (S) | 03-B34-14 | 14.30 |
| 9 | NANCY J. AMBROSE (S) | 03-B34-11 | 44.04 |
| 10 | DAVID L. RAGAN (S) | 03-B34-16.3 | 32.89 |
| 11 | JAMES C. INMAN, JR. & LAURA G. INMAN (S) | 03-B34-19 | 12.416 |
| 12 | WV DEPARTMENT OF TRANSPORTATION (S) | RT. 24 "BEALLS RIDGE ROAD" | 5.97 |

| ADJOINING OWNERS TABLE | | | |
|------------------------|--|--------------|--------|
| TRACT | SURFACE OWNER | TAX PARCEL | ACRES |
| A | STEPHEN S. GRIZZEL | 03-B34-58 | 1.50 |
| B | TAMMY M. WITHERS | 03-B39-04 | 13.003 |
| C | JOHN DANA GARNER | 03-B39-03 | 12.78 |
| D | RICKY VON HUDSON | 03-B39-02 | 22.50 |
| E | JAMES H. SEABRIGHT (LE-JAMES K. SEABRIGHT & MARTHA M. SEABRIGHT) | 03-B39-08 | 173.0 |
| F | DENZIL H.L. CONLEY & MARY LOU CONLEY | 03-B33-108 | 120.73 |
| G | BRAIN K. SMITH | 03-B33-114.1 | 2.00 |
| H | KEITH R. SMITH & KATHY J. SMITH | 03-B33-114 | 12.82 |
| I | KEITH R. SMITH & KATHY J. SMITH | 03-B34-16.2 | 20.23 |
| J | DAVID RAGAN | 03-B34-16.4 | 0.56 |
| K | WILLOW SPRINGS INC. | 03-B34-10.2 | 28.767 |
| L | WILLIAM CURTIS HUNT & SUSAN L. HUNT | 03-B34-07 | 31.95 |
| M | JUDITH LEE BRINKLEY, SARAH A. STENGER & MARK A. BUYAN | 03-B34-10 | 63.89 |
| N | DAVID RAGAN | 03-B34-16 | 4.467 |
| O | CHARLES F. THOMAS & JEANNE L. THOMAS | 03-B34-15.1 | 0.717 |
| P | CHARLES F. THOMAS & JEANNE L. THOMAS | 03-B34-13 | 2.715 |
| Q | LEANNE MISCH & BRIAN S. MISCH | 03-B34-12 | 1.66 |
| R | RICE IRROVOCABLE TRUST 6/30/14 RONALD RICE & MARGARET RICE TRUSTEES | 03-B34-19.1 | 3.12 |
| S | SIMON MATHEW MAZZELLA & MARTHA KAY MAZZELLA | 03-B34-21 | 17.324 |
| T | SIMON MATHEW MAZZELLA & MARTHA KAY MAZZELLA | 03-B34-20 | 4.74 |
| U | GREGORY DOYLE & LISA DOYLE | 03-B34-46 | 1.06 |
| V | GREGORY DOYLE & LISA DOYLE | 03-B34-47 | 1.13 |
| W | MARK T. KYANKO & MARI J. KYANKO | 03-B34-53 | 2.40 |
| X | RAYMOND W. KIRKBRIDGE, JR. & JENNIFER VAIL-KIRKBRIDGE | 03-B34-51 | 3.421 |
| Y | KEVIN L. MINOR & RULETTA K. MINOR | 03-B34-52 | 2.61 |
| Z | KEVIN L. MINOR & RULETTA K. MINOR | 03-B34-50.1 | 5.917 |
| AA | MICHAEL M. HENSLER, JR. & DEBORAH HENSLER | 03-B34-57.4 | 18.273 |
| BB | LOUIS W. HENSLER, JR. & MARGARET R. HENSLER | 03-B34-57.3 | 0.976 |
| CC | LOUIS W. HENSLER, JR. & MARGARET R. HENSLER | 03-B34-55 | 1.22 |
| DD | WILLIAM W. ROADMAN & PAULA L. ROADMAN | 03-B34-56 | 1.13 |
| EE | LEE ROY MENEELY & CLEA C. MENEELY | 03-B34-42 | 0.67 |
| FF | LEE R. MENEELY & CLEA C. MENEELY | 03-B34-41 | 0.28 |
| GG | ROBERT E. ANDREWS & JACQUELINE ANDREWS | 03-B34-40 | 0.58 |
| HH | WILLIAM MATTHEW GADD & BARBARA ESTELLE GADD | 03-B34-39 | 0.668 |
| II | MEGAN N. TYSK | 03-B34-38 | 0.699 |
| JJ | DAVID LAZZAROTTI & LAURA LAZZAROTTI | 03-B34-37 | 0.578 |
| KK | DAVID LAZZAROTTI & LAURA LAZZAROTTI | 03-B34-36 | 0.86 |
| LL | WILLIAM J. WALES & MARSHA E. WALES | 03-B34-59 | 1.05 |
| MM | WILLIAM J. WALES & MARSHA E. WALES | 03-B34-57.2 | 0.976 |

| | | | | |
|------------|------------|---------|---|----------------------|
| REVISIONS: | COMPANY: | |   | |
| | OPERATOR'S | | MARGARET CORBIN BRK | |
| | WELL #: | | 201H | |
| | DISTRICT: | COUNTY: | STATE: | DATE: 08-02-2017 |
| | BUFFALO | BROOKE | WV | DRAWN BY: N. MANO |
| | | | | SCALE: N/A |
| | | | | DRAWING NO: |
| | | | | WELL LOCATION PLAT 2 |

**INFORMATION SUPPLIED UNDER WEST VIRGINIA CODE
Chapter 22, Article 6A, Section 5(a)(5)
IN LIEU OF FILING LEASE(S) AND OTHER CONTINUING CONTRACT(S)**

Under the oath required to make the verification on page 1 of this Notice and Application, I depose and say that I am the person who signed the Notice and Application for the Applicant, and that –

- (1) the tract of land is the same tract described in this Application, partly or wholly depicted in the accompanying plat, and described in the Construction and Reclamation Plan;
- (2) the parties and recordation data (if recorded) for lease(s) or other continuing contract(s) by which the Applicant claims the right to extract, produce or market the oil or gas are as follows:

| Lease Name or Number | Grantor, Lessor, etc. | Grantee, Lessee, etc. | Royalty | Book/Page |
|--------------------------|-----------------------|-----------------------|---------|-----------|
| See Attached Exhibit "A" | | | | |

RECEIVED
Office of Oil and Gas
AUG 8 2017
WV Department of
Environmental Protection

**Acknowledgement of Possible Permitting/Approval
In Addition to the Office of Oil and Gas**

The permit applicant for the proposed well work addressed in this application hereby acknowledges the possibility of the need for permits and/or approvals from local, state, or federal entities in addition to the DEP, Office of Oil and Gas, including but not limited to the following:

- WV Division of Water and Waste Management
- WV Division of Natural Resources WV Division of Highways
- U.S. Army Corps of Engineers
- U.S. Fish and Wildlife Service
- County Floodplain Coordinator

The applicant further acknowledges that any Office of Oil and Gas permit in no way overrides, replaces, or nullifies the need for other permits/approvals that may be necessary and further affirms that all needed permits/approvals should be acquired from the appropriate authority before the affected activity is initiated.

Well Operator: SWN Production Company, L.L.C.
 By: *D. J. Clark*
 Its: Staff Landman

RECEIVED
Office of Oil and Gas

AUG 8 2017

WV Department of
Environmental Protection

EXHIBIT "A"

Attached to and made a part of the State of West Virginia Oil and Gas Permit Form, WW-6A1, by SWN Production Company, LLC., Operator
Margaret Corbin BRK 201H
Brooke County, West Virginia

4700 000229

| # | TMP | SURFACE OWNER | DEEDED ACREAGE | LEASE # | LESSOR | LESSEE | ROYALTY | BK/PG |
|-----|------------------------|---|----------------|------------|--|--|---------|--|
| 1) | 03-0834-0057-0000-0000 | Louis W. Hensler, Jr. and Margaret R. Hensler, his wife | 181.92 | 730087-000 | Margaret H. Corbin, widow | Great Lakes Energy Partners, L.L.C. Chesapeake Appalachia, L.L.C. SWN Production Company, L.L.C. | 18.00% | 9/499 10/552 30/480 |
| 2) | 03-0834-0050-0000-0000 | Norma J. Shidock | 195.20 | 730505-000 | Norma J. Shidock, widow | Chesapeake Appalachia, L.L.C. SWN Production Company, L.L.C. | 18.00% | 12/159 30/480 |
| 3) | 03-0834-0048-0000-0000 | Verna Mae Brady, Life Estate, and Jennifer B. Plants and Brian E. Plants, remainder | 25.00 | 726558-000 | John E.C. Taylor, a single man | Chesapeake Appalachia, L.L.C. SWN Production Company, L.L.C. | 12.50% | 10/494 30/480 |
| 4) | 03-0834-0017-0000-0000 | Barbara A. Wales | 170.40 | 733519-001 | John C. Wales, Sr. and Barbara A. Wales | TriEnergy Holdins, L.L.C. NPAR, LLC Chevron U.S.A. Inc. Chesapeake Appalachia, L.L.C. SWN Production Company, L.L.C. | 18.00% | 10/601 16/547 20/448 28/664 30/480 |
| 5) | 03-0834-0019-0002-0000 | Carman Fanase and Kimberly Fanase, as joint tenants with right of survivorship | 6.46 | 733560-000 | Laura G. Inman and James C. Inman, Jr. her husband | TriEnergy Holdings, L.L.C. NPAR, L.L.C. Chevron U.S.A. Inc. Chesapeake Appalachia, L.L.C. SWN Production Company, L.L.C. | 18.00% | 10/603 16/547 20/448 28/664 30/480 |
| 6) | 03-0834-0018-0000-0000 | Carman Fanase and Kimberly Fanase | 8.18 | 733519-000 | John C. Wales, Sr. and Barbara A. Wales | TriEnergy Holdins, L.L.C. NPAR, LLC Chevron U.S.A. Inc. Chesapeake Appalachia, L.L.C. SWN Production Company, L.L.C. | 18.00% | 10/601 16/547 20/448 28/664 30/480 |
| 7) | 03-0834-0015-0000-0000 | David Ragan | 5.80 | 733559-001 | Karen G. Younkins and Terry D. Younkins, her husband | TriEnergy Holdins, L.L.C. NPAR, LLC Chevron U.S.A. Inc. Chesapeake Appalachia, L.L.C. SWN Production Company, L.L.C. | 18.00% | 10/605 16/547 20/448 28/664 30/480 |
| 8) | 03-0834-0014-0000-0000 | Nancy J. Ambrose | 14.30 | 731439-000 | Nancy J. Ambrose, widow | Chesapeake Appalachia, L.L.C. SWN Production Company, L.L.C. | 18.00% | 12/204 30/480 |
| 9) | 03-0834-0011-0000-0000 | Nancy J. Ambrose | 44.04 | 731427-000 | Nancy J. Ambrose, widow | Chesapeake Appalachia, L.L.C. SWN Production Company, L.L.C. | 18.00% | 12/210 30/480 |
| 10) | 03-0834-0016-0003-0000 | David Ragan | 32.89 | 733520-000 | James C. Inman, Jr., and Laura G. Inman, hsuband and wife; and Terry D. Younkins and Karen G. Younkins, husband and wife | TriEnergy Holdings, L.L.C. NPAR, L.L.C. Chevron U.S.A. Inc. Chesapeake Appalachia, L.L.C. SWN Production Company, L.L.C. | 18.00% | 10/607 16/547 20/448 28/664 30/480 |

RECEIVED
Office of Oil and Gas

AUG 8 2017

WV Department of
Environmental Protection

| | | | | | | | | |
|-----|------------------------|---|-------|------------|--|--|--------|--|
| 11) | 03-0834-0019-0000-0000 | James C. Inman, Jr. and Laura G. Inman, husband and wife, as joint tenants with right of survivorship | 12.42 | 733560-000 | Laura G. Inman and James C. Inman, Jr. her husband | TriEnergy Holdings, L.L.C. NPAR, L.L.C. Chevron U.S.A. Inc. Chesapeake Appalachia, L.L.C. SWN Production Company, L.L.C. | 18.00% | 10/603 16/547 20/448 28/664 30/480 |
| 12) | Bealls Ridge Road | West Virginia Department of Transportation, Division of Highways | 5.97 | 733069-000 | West Virginia Department of Transportation, Division of Highways | Chesapeake Appalachia, L.L.C. SWN Production Company, L.L.C. | 15.00% | 18/723 30/480 |

470000229

4700000229



SWN Production Company, LLC
P O Box 12359
Spring, Texas 77391-2359
www.swn.com

July 18, 2017

RECEIVED
Office of Oil and Gas

Ms. Laura Adkins
WV DEP Office of Oil & Gas
601 57th St., SE
Charleston, WV 25304

AUG 8 2017

WV Department of
Environmental Protection

RE: SWN's proposed New Well: Margaret Corbin BRK 201H in Brooke County, West Virginia, Drilling under McAdoo Ridge Road and Bealls Ridge Road.

Dear Ms. Adkins:

SWN Production Company, LLC ("SWN") is applying for a drilling permit for the above referenced well. The State of West Virginia has raised some concern as to SWN's right to drill under McAdoo Ridge Road and Bealls Ridge Road. Please be advised that SWN has leased all mineral owners under said route as it relates to the above-referenced well and unit.

Thank you.

Sincerely,

A handwritten signature in black ink that reads "Derek Clark".

Derek Clark
Staff Landman
SWN Production Company, LLC
PO Box 1300
Jane Lew, WV 26378

A red handwritten formula consisting of the fraction $\frac{R^+}{A}$ followed by an arrow pointing to V^+ .

Certification of Notice is hereby given:

THEREFORE, I _____, have read and understand the notice requirements within West Virginia Code § 22-6A. I certify that as required under West Virginia Code § 22-6A, I have served the attached copies of the Notice Forms, identified above, to the required parties through personal service, by registered mail or by any method of delivery that requires a receipt or signature confirmation. I certify under penalty of law that I have personally examined and am familiar with the information submitted in this Notice Certification and all attachments, and that based on my inquiry of those individuals immediately responsible for obtaining the information, I believe that the information is true, accurate and complete. I am aware that there are significant penalties for submitting false information, including the possibility of fine and imprisonment.


RECEIVED
Office of Oil and Gas

Well Operator: SWN Production Co., LLC
By: Dee Southall
Its: Regulatory Supervisor
Telephone: 304-884-1610

Address: P.O. Box 1300
Jane Lew, WV 26378
Facsimile: 304-884-1690
Email: Dee_Southall@swn.com

AUG 8 2017

WV Department of
Environmental Protection



Subscribed and sworn before me this 18th day of July 2018.
Brittany R Woody Notary Public
My Commission Expires 11/27/20

Oil and Gas Privacy Notice:

The Office of Oil and Gas processes your personal information, such as name, address and telephone number, as part of our regulatory duties. Your personal information may be disclosed to other State agencies or third parties in the normal course of business or as needed to comply with statutory or regulatory requirements, including Freedom of Information Act requests. Our office will appropriately secure your personal information. If you have any questions about our use or your personal information, please contact DEP's Chief Privacy Officer at depprivacyofficer@wv.gov.

STATE OF WEST VIRGINIA
DEPARTMENT OF ENVIRONMENTAL PROTECTION, OFFICE OF OIL AND GAS
NOTICE OF APPLICATION

Notice Time Requirement: notice shall be provided no later than the filing date of permit application.

Date of Notice: 8/7/17 Date Permit Application Filed: 8/7/17

Notice of:

- PERMIT FOR ANY WELL WORK
- CERTIFICATE OF APPROVAL FOR THE CONSTRUCTION OF AN IMPOUNDMENT OR PIT

RECEIVED
Office of Oil and Gas

AUG 8 2017

WV Department of
Environmental Protection

Delivery method pursuant to West Virginia Code § 22-6A-10(b)

- PERSONAL SERVICE
- REGISTERED MAIL
- METHOD OF DELIVERY THAT REQUIRES A RECEIPT OR SIGNATURE CONFIRMATION

Pursuant to W. Va. Code § 22-6A-10(b) no later than the filing date of the application, the applicant for a permit for any well work or for a certificate of approval for the construction of an impoundment or pit as required by this article shall deliver, by personal service or by registered mail or by any method of delivery that requires a receipt or signature confirmation, copies of the application, the erosion and sediment control plan required by section seven of this article, and the well plat to each of the following persons: (1) The owners of record of the surface of the tract on which the well is or is proposed to be located; (2) The owners of record of the surface tract or tracts overlying the oil and gas leasehold being developed by the proposed well work, if the surface tract is to be used for roads or other land disturbance as described in the erosion and sediment control plan submitted pursuant to subsection (c), section seven of this article; (3) The coal owner, operator or lessee, in the event the tract of land on which the well proposed to be drilled is located [sic] is known to be underlain by one or more coal seams; (4) The owners of record of the surface tract or tracts overlying the oil and gas leasehold being developed by the proposed well work, if the surface tract is to be used for the placement, construction, enlargement, alteration, repair, removal or abandonment of any impoundment or pit as described in section nine of this article; (5) Any surface owner or water purveyor who is known to the applicant to have a water well, spring or water supply source located within one thousand five hundred feet of the center of the well pad which is used to provide water for consumption by humans or domestic animals; and (6) The operator of any natural gas storage field within which the proposed well work activity is to take place. (c)(1) If more than three tenants in common or other co-owners of interests described in subsection (b) of this section hold interests in the lands, the applicant may serve the documents required upon the person described in the records of the sheriff required to be maintained pursuant to section eight, article one, chapter eleven-a of this code. (2) Notwithstanding any provision of this article to the contrary, notice to a lien holder is not notice to a landowner, unless the lien holder is the landowner. W. Va. Code R. § 35-8-5.7.a requires, in part, that the operator shall also provide the Well Site Safety Plan ("WSSP") to the surface owner and any water purveyor or surface owner subject to notice and water testing as provided in section 15 of this rule.

Application Notice WSSP Notice E&S Plan Notice Well Plat Notice is hereby provided to:

SURFACE OWNER(s)
 Name: Louis W. & Margaret Hensler
 Address: 3642 Bealls Ridge Road
Wellsburg, WV 26070
 Name: _____
 Address: _____

COAL OWNER OR LESSEE
 Name: Starvaggi Industries, INC.
 Address: 401 Pennsylvania Ave
Weirton, WV 26062
 COAL OPERATOR
 Name: _____
 Address: _____

SURFACE OWNER(s) (Road and/or Other Disturbance)
 Name: _____
 Address: _____
 Name: _____
 Address: _____

SURFACE OWNER OF WATER WELL
 AND/OR WATER PURVEYOR(s)
 Name: See Attachment #1
 Address: _____

SURFACE OWNER(s) (Impoundments or Pits)
 Name: _____
 Address: _____

OPERATOR OF ANY NATURAL GAS STORAGE FIELD
 Name: _____
 Address: _____

*Please attach additional forms if necessary

AUG 8 2017

Notice is hereby given:

Pursuant to West Virginia Code § 22-6A-10(b), notice is hereby given that a designated well operator has applied for a permit for well work or for a certificate of approval for the construction of an impoundment or pit.

This Notice Shall Include:

Pursuant to W. Va. Code § 22-6A-10(b), this notice shall include: (1) copies of the application; (2) the erosion and sediment control plan required by section seven of this article; and (3) the well plat.

Pursuant to W. Va. Code § 22-6A-10(f), this notice shall include: (1) a statement of the time limits for filing written comments; (2) who may file written comments; (3) the name and address of the secretary for the purpose of filing the comments and obtaining additional information; and (4) a statement that the persons may request, at the time of submitting written comments, notice of the permit decision and a list of persons qualified to test water.

Pursuant to W. Va. Code R. § 35-8-5.7.a, the operator shall provide the Well Site Safety Plan to the surface owner and any water purveyor or surface owner subject to notice and water testing as provided in section 15 of this rule.

Pursuant to W. Va. Code R. § 35-8-15.2.c, this notice shall: (1) contain a statement of the surface owner's and water purveyor's right to request sampling and analysis; (2) advise the surface owner and water purveyor of the rebuttable presumption for contamination or deprivation of a fresh water source or supply; advise the surface owner and water purveyor that refusal to allow the operator to conduct a pre-drilling water well test constitutes a method to rebut the presumption of liability; (3) advise the surface owner and water purveyor of his or her independent right to sample and analyze any water supply at his or her own expense; advise the surface owner and water purveyor whether or not the operator will utilize an independent laboratory to analyze any sample; and (4) advise the surface owner and or water purveyor that he or she can obtain from the Chief a list of water testing laboratories in the subject area capable of and qualified to test water supplies in accordance with standard acceptable methods.

Additional information related to horizontal drilling may be obtained from the Secretary, at the WV Department of Environmental Protection headquarters, located at 601 57th Street, SE, Charleston, WV 25304 (304-926-0450) or by visiting www.dep.wv.gov/oil-and-gas/pages/default.aspx.

Well Location Restrictions

Pursuant to W. Va. Code § 22-6A-12, Wells may not be drilled within two hundred fifty feet measured horizontally from any existing water well or developed spring used for human or domestic animal consumption. The center of well pads may not be located within six hundred twenty-five feet of an occupied dwelling structure, or a building two thousand five hundred square feet or larger used to house or shelter dairy cattle or poultry husbandry. This limitation is applicable to those wells, developed springs, dwellings or agricultural buildings that existed on the date a notice to the surface owner of planned entry for surveying or staking as provided in section ten of this article or a notice of intent to drill a horizontal well as provided in subsection (b), section sixteen of this article was provided, whichever occurs first, and to any dwelling under construction prior to that date. This limitation may be waived by written consent of the surface owner transmitted to the department and recorded in the real property records maintained by the clerk of the county commission for the county in which such property is located. Furthermore, the well operator may be granted a variance by the secretary from these distance restrictions upon submission of a plan which identifies the sufficient measures, facilities or practices to be employed during well site construction, drilling and operations. The variance, if granted, shall include terms and conditions the department requires to ensure the safety and protection of affected persons and property. The terms and conditions may include insurance, bonding and indemnification, as well as technical requirements. (b) No well pad may be prepared or well drilled within one hundred feet measured horizontally from any perennial stream, natural or artificial lake, pond or reservoir, or a wetland, or within three hundred feet of a naturally reproducing trout stream. No well pad may be located within one thousand feet of a surface or ground water intake of a public water supply. The distance from the public water supply as identified by the department shall be measured as follows: (1) For a surface water intake on a lake or reservoir, the distance shall be measured from the boundary of the lake or reservoir. (2) For a surface water intake on a flowing stream, the distance shall be measured from a semicircular radius extending upstream of the surface water intake. (3) For a groundwater source, the distance shall be measured from the wellhead or spring. The department may, in its discretion, waive these distance restrictions upon submission of a plan identifying sufficient measures, facilities or practices to be employed during well site construction, drilling and operations to protect the waters of the state. A waiver, if granted, shall impose any permit conditions as the secretary considers necessary. (c) Notwithstanding the foregoing provisions of this section, nothing contained in this section prevents an operator from conducting the activities permitted or authorized by a Clean Water Act Section 404 permit or other approval from the United States Army Corps of Engineers within any waters of the state or within the restricted areas referenced in this section. (d) The well location restrictions set forth in this section shall not apply to any well on a multiple well pad if at least one of the wells was permitted prior to the effective date of this article. (e) The secretary shall, by December 31, 2012, report to the Legislature on the noise, light, dust and volatile organic compounds generated by the drilling of horizontal wells as they relate to the well location restrictions regarding occupied dwelling structures pursuant to this section. Upon a finding, if any, by the secretary that the well location restrictions regarding occupied dwelling structures are inadequate or otherwise require alteration to address the items

examined in the study required by this subsection, the secretary shall have the authority to propose for promulgation legislative rules establishing guidelines and procedures regarding reasonable levels of noise, light, dust and volatile organic compounds relating to drilling horizontal wells, including reasonable means of mitigating such factors, if necessary.

Water Well Testing:

Pursuant to West Virginia Code § 22-6A-10(d), notification shall be made, with respect to surface landowners identified in subsection (b) or water purveyors identified in subdivision (5), subsection (b) of this section, of the opportunity for testing their water well. The operator shall provide an analysis to such surface landowner or water purveyor at their request.

Water Testing Laboratories:

Pursuant to West Virginia Code § 22-6A-10(i), persons entitled to notice pursuant to subsection (b) of this section may contact the department to ascertain the names and locations of water testing laboratories in the subject area capable and qualified to test water supplies in accordance with standard accepted methods. In compiling that list of names the department shall consult with the state Bureau for Public Health and local health departments. A surface owner and water purveyor has an independent right to sample and analyze any water supply at his or her own expense. The laboratory utilized by the operator shall be approved by the agency as being certified and capable of performing sample analyses in accordance with this section.

Rebuttable Presumption for Contamination or Deprivation of a Fresh Water Source or Supply:

W. Va. Code § 22-6A-18 requires that (b) unless rebutted by one of the defenses established in subsection (c) of this section, in any action for contamination or deprivation of a fresh water source or supply within one thousand five hundred feet of the center of the well pad for horizontal well, there is a rebuttable presumption that the drilling and the oil or gas well or either was the proximate cause of the contamination or deprivation of the fresh water source or supply. (c) In order to rebut the presumption of liability established in subsection (b) of this section, the operator must prove by a preponderance of the evidence one of the following defenses: (1) The pollution existed prior to the drilling or alteration activity as determined by a predrilling or prealteration water well test. (2) The landowner or water purveyor refused to allow the operator access to the property to conduct a predrilling or prealteration water well test. (3) The water supply is not within one thousand five hundred feet of the well. (4) The pollution occurred more than six months after completion of drilling or alteration activities. (5) The pollution occurred as the result of some cause other than the drilling or alteration activity. (d) Any operator electing to preserve its defenses under subdivision (1), subsection (c) of this section shall retain the services of an independent certified laboratory to conduct the predrilling or prealteration water well test. A copy of the results of the test shall be submitted to the department and the surface owner or water purveyor in a manner prescribed by the secretary. (e) Any operator shall replace the water supply of an owner of interest in real property who obtains all or part of that owner's supply of water for domestic, agricultural, industrial or other legitimate use from an underground or surface source with a comparable water supply where the secretary determines that the water supply has been affected by contamination, diminution or interruption proximately caused by the oil or gas operation, unless waived in writing by that owner. (f) The secretary may order the operator conducting the oil or gas operation to: (1) Provide an emergency drinking water supply within twenty-four hours; (2) Provide temporary water supply within seventy-two hours; (3) Within thirty days begin activities to establish a permanent water supply or submit a proposal to the secretary outlining the measures and timetables to be used in establishing a permanent supply. The total time in providing a permanent water supply may not exceed two years. If the operator demonstrates that providing a permanent replacement water supply cannot be completed within two years, the secretary may extend the time frame on case-by-case basis; and (4) Pay all reasonable costs incurred by the real property owner in securing a water supply. (g) A person as described in subsection (b) of this section aggrieved under the provisions of subsections (b), (e) or (f) of this section may seek relief in court... (i) Notwithstanding the denial of the operator of responsibility for the damage to the real property owner's water supply or the status of any appeal on determination of liability for the damage to the real property owner's water supply, the operator may not discontinue providing the required water service until authorized to do so by the secretary or a court of competent jurisdiction.

Written Comment:

Pursuant to West Virginia Code § 22-6A-11(a), all persons described in subsection (b), section ten of this article may file written comments with the secretary as to the location or construction of the applicant's proposed well work within thirty days after the application is filed with the secretary. All persons described in West Virginia Code § 22-6A-10(b) may file written comments as to the location or construction of the applicant's proposed well work to the Secretary at:

Chief, Office of Oil and Gas
Department of Environmental Protection
601 57th St. SE
Charleston, WV 25304
(304) 926-0450

Such persons may request, at the time of submitting written comments, notice of the permit decision and a list of persons qualified to test water. **NOTE: YOU ARE NOT REQUIRED TO FILE ANY COMMENT.**

Time Limits and Methods for Filing Comments.

The law requires these materials to be served on or before the date the operator files its Application. You have **THIRTY (30) DAYS** after the filing date to file your comments. Comments must be filed in person or received in the mail by the Chief's office by the time stated above. You may call the Chief's office to be sure of the date. Check with your postmaster to ensure adequate delivery time or to arrange special expedited handling. If you have been contacted by the well operator and you have signed a "voluntary statement of no objection" to the planned work described in these materials, then the permit may be issued at any time.

Pursuant to West Virginia Code § 22-6A-11(c)(2), Any objections of the affected coal operators and coal seam owners and lessees shall be addressed through the processes and procedures that exist under sections fifteen, seventeen and forty, article six of this chapter, as applicable and as incorporated into this article by section five of this article. The written comments filed by the parties entitled to notice under subdivisions (1), (2), (4), (5) and (6), subsection (b), section ten of this article shall be considered by the secretary in the permit issuance process, but the parties are not entitled to participate in the processes and proceedings that exist under sections fifteen, seventeen or forty, article six of this chapter, as applicable and as incorporated into this article by section five of this article.

Comment Requirements

Your comments must be in writing and include your name, address and telephone number, the well operator's name and well number and the approximate location of the proposed well site including district and county from the application. You may add other documents, such as sketches, maps or photographs to support your comments.

Disclaimer: All comments received will be placed on our web site <http://www.dep.wv.gov/oil-and-gas/Horizontal-Permits/Pages/default.aspx> and the applicant will automatically be forwarded an email notice that such comments have been submitted. The applicant will be expected to provide a response to comments submitted by any surface owner, water purveyor or natural gas storage operator noticed within the application.

Permit Denial or Condition

The Chief has the power to deny or condition a well work permit. Pursuant to West Virginia Code § 22-6A-8(d), the permit may not be issued or be conditioned, including conditions with respect to the location of the well and access roads prior to issuance if the director determines that:

- (1) The proposed well work will constitute a hazard to the safety of persons;
- (2) The plan for soil erosion and sediment control is not adequate or effective;
- (3) Damage would occur to publicly owned lands or resources; or
- (4) The proposed well work fails to protect fresh water sources or supplies.

A permit may also be denied under West Virginia Code § 22-6A-7(k), the secretary shall deny the issuance of a permit if the secretary determines that the applicant has committed a substantial violation of a previously issued permit for a horizontal well, including the applicable erosion and sediment control plan associated with the previously issued permit, or a substantial violation of one or more of the rules promulgated under this article, and in each instance has failed to abate or seek review of the violation within the time prescribed by the secretary pursuant to the provisions of subdivisions (1) and (2), subsection (a), section five of this article and the rules promulgated hereunder, which time may not be unreasonable.

Pursuant to West Virginia Code § 22-6A-10(g), any person entitled to submit written comments to the secretary pursuant to subsection (a), section eleven of this article, shall also be entitled to receive from the secretary a copy of the permit as issued or a copy of the order modifying or denying the permit if the person requests receipt of them as a part of the written comments submitted concerning the permit application. Such persons may request, at the time of submitting written comments, notice of the permit decision and a list of persons qualified to test water.

RECEIVED
Office of Oil and Gas

AUG 8 2017

WV Department of
Environmental Protection

WW-6A
(8-13)

API NO. 47- 09 -
OPERATOR WELL NO. Margaret Corbin BRK 201H
Well Pad Name: Margaret Corbin BRK PAD

Notice is hereby given by:


Well Operator: SWN Production Co., LLC
Telephone: 832-796-1000
Email: Dee_Southall@swn.com

Address: P.O. Box 1300
Jane Lew, WV 26378
Facsimile: 304-884-1690



Oil and Gas Privacy Notice:

The Office of Oil and Gas processes your personal information, such as name, address and telephone number, as part of our regulatory duties. Your personal information may be disclosed to other State agencies or third parties in the normal course of business or as needed to comply with statutory or regulatory requirements, including Freedom of Information Act requests. Our office will appropriately secure your personal information. If you have any questions about our use or your personal information, please contact DEP's Chief Privacy Officer at deprivacyofficer@wv.gov.



Subscribed and sworn before me this 18th day of July 2017.
Brittany R Woody Notary Public
My Commission Expires 11/27/22

RECEIVED
Office of Oil and Gas
AUG 8 2017
WV Department of
Environmental Protection

4700 000229 Attachment #1

Margaret Corbin BRK Pad - Water Purveyors w/in 1500'

Sources

Landowner

Address

Ricky Von Hudson

1941 Camp Run Road, Bethany WV 26032 2 wells

Norma Shidock C/O Kevin Minor

3122 Bealls Ridge Road, Wellsburg WV 26070 1 spring

Karen and William Hribal

21 Campground Road, Avella PA 15312 1 well

RECEIVED
Office of Oil and Gas

AUG 8 2017

WV Department of
Environmental Protection

**STATE OF WEST VIRGINIA
DEPARTMENT OF ENVIRONMENTAL PROTECTION, OFFICE OF OIL AND GAS
NOTICE OF INTENT TO DRILL**

Pursuant to W. Va. Code § 22-6A-16(b), the Notice of Intent to Drill is only required if the notice requirements of W. Va. Code § 22-6A-10(a) have NOT been met or if the Notice of Intent to Drill requirement has NOT been waived in writing by the surface owner.

Notice Time Requirement: Notice shall be provided at least **TEN (10)** days prior to filing a permit application.

Date of Notice: 07/20/2017 **Date Permit Application Filed:** 8/17/17

Delivery method pursuant to West Virginia Code § 22-6A-16(b)

- HAND DELIVERY
- CERTIFIED MAIL RETURN RECEIPT REQUESTED

Pursuant to W. Va. Code § 22-6A-16(b), at least ten days prior to filing a permit application, an operator shall, by certified mail return receipt requested or hand delivery, give the surface owner notice of its intent to enter upon the surface owner's land for the purpose of drilling a horizontal well: *Provided*, That notice given pursuant to subsection (a), section ten of this article satisfies the requirements of this subsection as of the date the notice was provided to the surface owner: *Provided, however*, That the notice requirements of this subsection may be waived in writing by the surface owner. The notice, if required, shall include the name, address, telephone number, and if available, facsimile number and electronic mail address of the operator and the operator's authorized representative.

Notice is hereby provided to the SURFACE OWNER(s):

Name: Louis W. Hensler, Jr. & Margaret Hensler
Address: 3642 Bealls Ridge Rd
Wellsburg, WV 26070

Name: _____
Address: _____

Notice is hereby given:

Pursuant to West Virginia Code § 22-6A-16(b), notice is hereby given that the undersigned well operator has an intent to enter upon the surface owner's land for the purpose of drilling a horizontal well on the tract of land as follows:

| | | | |
|-------------|---|---------------------------|----------------------------|
| State: | <u>West Virginia</u> | UTM NAD 83 Easting: | <u>540,633.915</u> |
| County: | <u>Brooke</u> | UTM NAD 83 Northing: | <u>4,453,523.400</u> |
| District: | <u>Buffalo</u> | Public Road Access: | <u>Camp Run</u> |
| Quadrangle: | <u>Bethany, WV</u> | Generally used farm name: | <u>Margaret Corbin BRK</u> |
| Watershed: | <u>Camp Run of Buffalo Creek (HUC-10)</u> | | |

This Notice Shall Include:

Pursuant to West Virginia Code § 22-6A-16(b), this notice shall include the name, address, telephone number, and if available, facsimile number and electronic mail address of the operator and the operator's authorized representative. Additional information related to horizontal drilling may be obtained from the Secretary, at the WV Department of Environmental Protection headquarters, located at 601 57th Street, SE, Charleston, WV 25304 (304-926-0450) or by visiting www.dep.wv.gov/oil-and-gas/pages/default.aspx.

Notice is hereby given by:

Well Operator: SWN Production Company, LLC
Address: PO Box 1300, 179 Innovation Drive
Jane Lew, WV 26378
Telephone: 304-517-6603
Email: Michael_Yates@swn.com
Facsimile: 304-884-1691

Authorized Representative: Mike Yates
Address: PO Box 1300, 179 Innovation Drive
Jane Lew, WV 26378
Telephone: 304-517-6603
Email: Michael_Yates@swn.com
Facsimile: 304-884-1691

Oil and Gas Privacy Notice:

The Office of Oil and Gas processes your personal information, such as name, address and telephone number, as part of our regulatory duties. Your personal information may be disclosed to other State agencies or third parties in the normal course of business or as needed to comply with statutory or regulatory requirements, including Freedom of Information Act requests. Our office will appropriately secure your personal information. If you have any questions about our use or your personal information, please contact DEP's Chief Privacy Officer at depprivacyofficer@wv.gov.

RECEIVED
Office of Oil and Gas

AUG 8 2017

STATE OF WEST VIRGINIA
DEPARTMENT OF ENVIRONMENTAL PROTECTION, OFFICE OF OIL AND GAS
NOTICE OF PLANNED OPERATION

Notice Time Requirement: notice shall be provided no later than the filing date of permit application.

Date of Notice: 07/20/2017 **Date Permit Application Filed:** 8/7/17

Delivery method pursuant to West Virginia Code § 22-6A-16(c)

- CERTIFIED MAIL RETURN RECEIPT REQUESTED
- HAND DELIVERY

Pursuant to W. Va. Code § 22-6A-16(c), no later than the date for filing the permit application, an operator shall, by certified mail return receipt requested or hand delivery, give the surface owner whose land will be used for the drilling of a horizontal well notice of the planned operation. The notice required by this subsection shall include: (1) A copy of this code section; (2) The information required to be provided by subsection (b), section ten of this article to a surface owner whose land will be used in conjunction with the drilling of a horizontal well; and (3) A proposed surface use and compensation agreement containing an offer of compensation for damages to the surface affected by oil and gas operations to the extent the damages are compensable under article six-b of this chapter. (d) The notices required by this section shall be given to the surface owner at the address listed in the records of the sheriff at the time of notice.

Notice is hereby provided to the SURFACE OWNER(s)
(at the address listed in the records of the sheriff at the time of notice):

Name: Louis W. Hensler, Jr. & Margaret Hensler
Address: 3642 Bealls Ridge Rd.
Wellsburg, WV 26070

Name: _____
Address: _____

Notice is hereby given:

Pursuant to West Virginia Code § 22-6A-16(c), notice is hereby given that the undersigned well operator has developed a planned operation on the surface owner's land for the purpose of drilling a horizontal well on the tract of land as follows:

| | | | | |
|-------------|---|---------------------------|----------------------------|----------------------|
| State: | <u>West Virginia</u> | UTM NAD 83 | Easting: | <u>540,633.915</u> |
| County: | <u>Brooke</u> | | Northing: | <u>4,453,523.400</u> |
| District: | <u>Buffalo</u> | Public Road Access: | <u>Camp Run</u> | |
| Quadrangle: | <u>Bethany, WV</u> | Generally used farm name: | <u>Margaret Corbin BRK</u> | |
| Watershed: | <u>Camp Run of Buffalo Creek (HUC-10)</u> | | | |

This Notice Shall Include:

Pursuant to West Virginia Code § 22-6A-16(c), this notice shall include: (1) A copy of this code section; (2) The information required to be provided by **W. Va. Code § 22-6A-10(b)** to a surface owner whose land will be used in conjunction with the drilling of a horizontal well; and (3) A proposed surface use and compensation agreement containing an offer of compensation for damages to the surface affected by oil and gas operations to the extent the damages are compensable under article six-b of this chapter. Additional information related to horizontal drilling may be obtained from the Secretary, at the WV Department of Environmental Protection headquarters, located at 601 57th Street, SE, Charleston, WV 25304 (304-926-0450) or by visiting www.dep.wv.gov/oil-and-gas/pages/default.aspx.

RECEIVED
Office of Oil and Gas

Well Operator: SWN Production Company, LLC
Telephone: 304-517-6603
Email: Michael_Yates@swn.com

Address: PO Box 1300, 179 Innovation Drive
Jane Lew, WV 26378
Facsimile: 304-884-1691

AUG 8 2017
WV Department of
Environmental Protection

Oil and Gas Privacy Notice:

The Office of Oil and Gas processes your personal information, such as name, address and telephone number, as part of our regulatory duties. Your personal information may be disclosed to other State agencies or third parties in the normal course of business or as needed to comply with statutory or regulatory requirements, including Freedom of Information Act requests. Our office will appropriately secure your personal information. If you have any questions about our use or your personal information, please contact DEP's Chief Privacy Officer at depprivacyofficer@wv.gov.



4700000229

WEST VIRGINIA DEPARTMENT OF TRANSPORTATION

Division of Highways

1900 Kanawha Boulevard East • Building Five • Room 110
Charleston, West Virginia 25305-0430 • (304) 558-3505

Jim Justice
Governor

Thomas J. Smith, P. E.
Secretary of Transportation/
Commissioner of Highways

July 31, 2017

James A. Martin, Chief
Office of Oil and Gas
Department of Environmental Protection
601 57th Street, SE
Charleston, WV 25304

Subject: DOH Permit for the Margaret Corbin Pad, Brooke County
Margaret Corbin 201H

47-009-00229

Dear Mr. Martin,

The West Virginia Division of Highways has transferred Permit # 06-2011-0049 to Southwestern Energy for the existing well pad. Access to the well site is off of Brooke County Route 26 SLS.

The operator has signed an OIL AND GAS ROAD MAINTENANCE BONDING AGREEMENT and provided the required Bond. This operator is currently in compliance with the DOH OIL AND GAS POLICY dated January 3, 2012.

RECEIVED
Office of Oil and Gas

AUG 8 2017

WV Department of
Environmental Protection

Very Truly Yours,

Gary K. Clayton
Regional Maintenance Engineer
Central Office Oil & Gas Coordinator

Cc: Brittany Woody
Southwestern Energy
CH, OM, D-6
File

| Product Name | Product Use | Chemical Name | CAS Number |
|---|---------------------|---|-------------|
| EC6734A (Champion Technologies) | Biocide | Hydrogen Peroxide | 7722-84-1 |
| | | Acetic Acid | 64-19-7 |
| | | Peroxyacetic Acid | 79-21-0 |
| GYPTRON T-390 (Champion Technologies) | Scale Inhibitor | Methanol | 67-56-1 |
| | | Nonylphenol Ethoxylate | Proprietary |
| Bactron K-139 (Champion Technologies) | Biocide | Glutaraldehyde | 111-30-8 |
| | | Quaternary Ammonium Compounds, Benzyl-C12-16-Alkyldimethyl, Chlorides | 68424-85-1 |
| | | Ethanol | 64-17-5 |
| Bactron K-219 (Champion Technologies) | Biocide | Methanol | 67-56-1 |
| | | Quaternary Ammonium Compounds, Benzyl-C12-16-Alkyldimethyl, Chlorides | 68424-85-1 |
| A264 (Schlumberger) | Corrosion Inhibitor | Methanol | 67-56-1 |
| | | Aliphatic Acids | Proprietary |
| | | Prop-2-yn-1-ol | 107-19-7 |
| | | Aliphatic Alcohols, Ethoxylated #1 | Proprietary |
| Myacide GA 25 (Schlumberger) | Biocide | Water | 7732-18-5 |
| | | Glutaral | 111-30-8 |
| Scale Inhibitor B317 (Schlumberger) | Scale Inhibitor | Trisodium Ortho Phosphate | 7601-54-9 |
| | | Ethane-1,2-diol | 107-21-1 |
| H215 (Schlumberger) | Hydrochloric Acid | Hydrochloric Acid | 7647-01-0 |
| J218 (Schlumberger) | Breaker | Diammonium Peroxidisulphate | 7727-54-0 |
| EB-Clean* J475 (Schlumberger) | Breaker | Diammonium Peroxidisulphate | 7727-54-0 |
| Water Gelling Agent J580 (Schlumberger) | Gel | Carbohydrate Polymer | Proprietary |
| Friction Reducer J609W (Schlumberger) | Friction Reducer | Ammonium Sulfate | 7783-20-2 |
| | | Urea | 57-13-6 |
| Crosslinker J610 (Schlumberger) | Crosslinker | Potassium Hydroxide | 1310-58-3 |
| | | Aliphatic Polyol | Proprietary |
| Iron Stabilizer L58 (Schlumberger) | Iron Stabilizer | Sodium Erythorbate | 6381-77-7 |
| 40/70-Mesh Sand S012 (Schlumberger) | Sand | Crystalline Silica | 14808-60-7 |
| Sand S100 (Schlumberger) | Sand | Crystalline Silica | 14808-60-7 |
| EC6486A (Nalco Champion) | Scale Inhibitor | Amine Triphosphate | Proprietary |
| | | Ethylene Glycol | 107-21-1 |
| SSA-2 (Halliburton) | Sand | Crystalline Silica | 14808-60-7 |
| FR-76 (Halliburton) | Friction Reducer | Inorganic salt | 64742-47-8 |
| | | Hydrotreated light petroleum distillate | |
| LCA-1 (Halliburton) | | Hydrotreated light petroleum distillate | Proprietary |
| SP BREAKER (Halliburton) | Breaker | Sodium Persulfate | 7775-27-1 |

RECEIVED
Office of Oil and Gas

AUG 8 2017

4700 000229

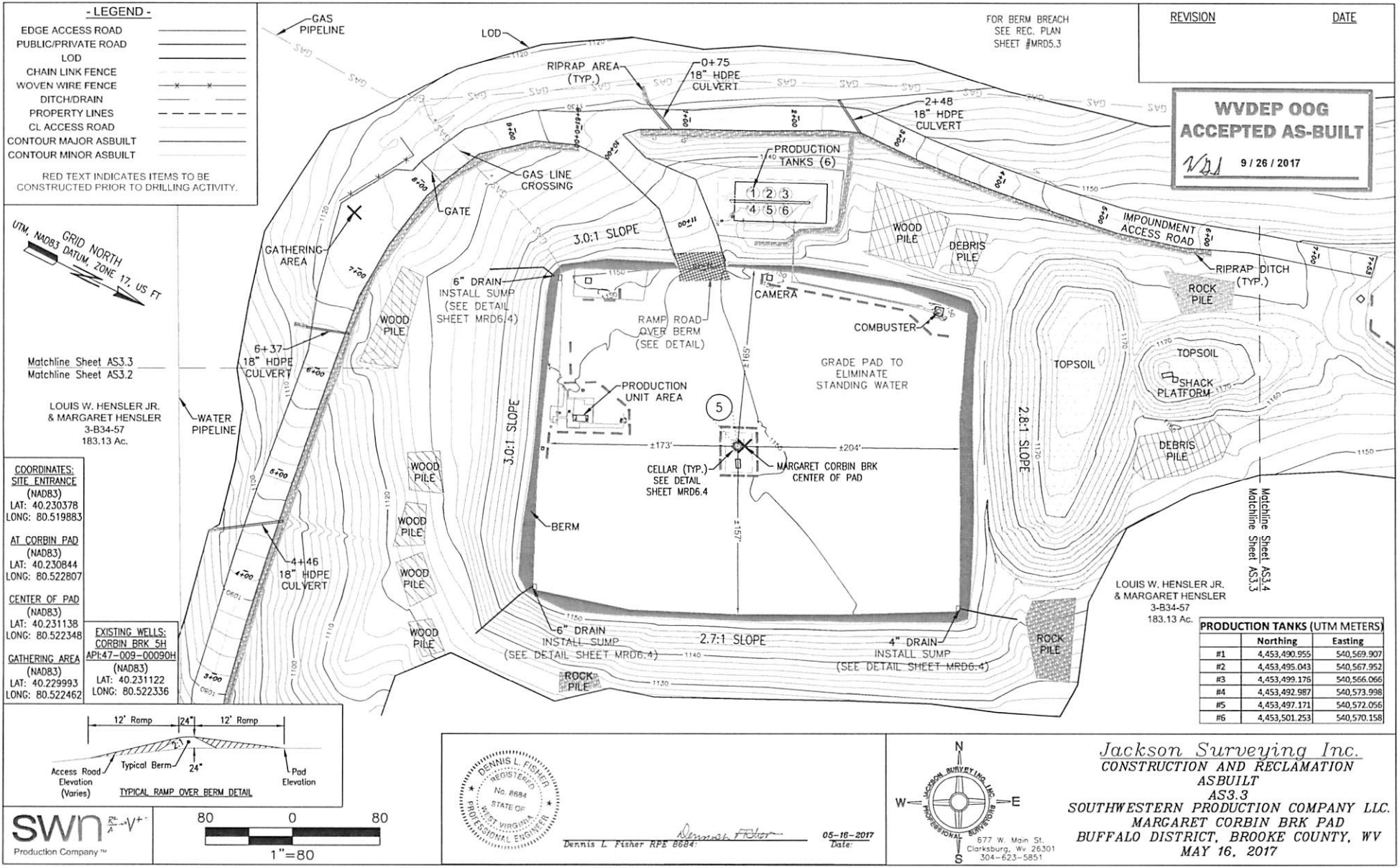
| Product Name | Product Use | Chemical Name | CAS Number |
|--|---------------------|------------------------------------|------------|
| HAI-150E (Halliburton) | Corrosion Inhibitor | Methanol | NA |
| | | Aliphatic Acids | |
| | | Prop-2-yn-1-ol | |
| | | Aliphatic Alcohols, Ethoxylated #1 | |
| Hydrochloric Acid 10-30% (Halliburton) | | Hydrochloric Acid | 7647-01-0 |
| WG-36 Gelling Agent (Halliburton) | Gel | Polysaccharide | 9000-30-0 |
| BC-140C (Halliburton) | Crosslinker | | NA |

RECEIVED
Office of Oil and Gas

AUG 8 2017

WV Department of
Environmental Protection

4700900229



REVISION DATE

**WVDEP OOG
ACCEPTED AS-BUILT**

9/26/2017

FOR BERM BREACH
SEE REC. PLAN
SHEET #MRD5.3

PRODUCTION TANKS (UTM METERS)

| | Northing | Easting |
|----|---------------|-------------|
| #1 | 4,453,490.955 | 540,569.907 |
| #2 | 4,453,495.043 | 540,567.952 |
| #3 | 4,453,499.176 | 540,566.066 |
| #4 | 4,453,492.987 | 540,573.998 |
| #5 | 4,453,497.171 | 540,572.056 |
| #6 | 4,453,501.253 | 540,570.158 |