



west virginia department of environmental protection

Office of Oil and Gas
601 57th Street, S.E.
Charleston, WV 25304
(304) 926-0450
fax: (304) 926-0452

Austin Caperton , Cabinet Secretary
www.dep.wv.gov

Monday, February 12, 2018
WELL WORK PERMIT
Vertical / New Drill

HG ENERGY, LLC
5260 DUPONT ROAD

PARKERSBURG, WV 26101

Re: Permit approval for W. S. MAY NO. 502
47-043-03577-00-00

This well work permit is evidence of permission granted to perform the specified well work at the location described on the attached pages and located on the attached plat, subject to the provisions of Chapter 22 of the West Virginia Code of 1931, as amended, and all rules and regulations promulgated thereunder, and to any additional specific conditions and provisions outlined in the pages attached hereto. Notification shall be given by the operator to the Oil and Gas Inspector at least 24 hours prior to the construction of roads, locations, and/or pits for any permitted work. In addition, the well operator shall notify the same inspector 24 hours before any actual well work is commenced and prior to running and cementing casing. Spills or emergency discharges must be promptly reported by the operator to 1-800-642-3074 and to the Oil and Gas Inspector.

Please be advised that form WR-35, Well Operators Report of Well Work is to be submitted to this office within 90 days of completion of permitted well work, as should form WR-34 Discharge Monitoring Report within 30 days of discharge of pits, if applicable. Failure to abide by all statutory and regulatory provisions governing all duties and operations hereunder may result in suspension or revocation of this permit and, in addition, may result in civil and/or criminal penalties being imposed upon the operators.

Per 35 CSR 4-5.2.g this permit will expire in two (2) years from the issue date unless permitted well work is commenced. If there are any questions, please feel free to contact me at (304) 926- 0450.

James A. Martin
Chief



Operator's Well Number: W. S. MAY NO. 502
Farm Name: DAVID ADKINS
U.S. WELL NUMBER: 47-043-03577-00-00
Vertical / New Drill
Date Issued: 2/12/2018

Promoting a healthy environment.

PERMIT CONDITIONS

West Virginia Code §22-6-11 allows the Office of Oil and Gas to place specific conditions upon this permit. Permit conditions have the same effect as law. Failure to adhere to the specified permit conditions may result in enforcement action.

CONDITIONS

1. If the operator encounters an unanticipated void, or an anticipated void at an unanticipated depth, the operator shall notify the inspector within 24 hours. Modifications to the casing program may be necessary to comply with W. Va. Code §22-6-20, which requires drilling to a minimum depth of thirty feet below the bottom of the void, and installing a minimum of twenty (20) feet of casing. Under no circumstance should the operator drill more than fifty (50) feet below the bottom of the void or install less than twenty (20) feet of casing below the bottom of the void.
2. Pursuant to 35 CSR 4-19.1.a, at the request of the surface owner all water wells or springs within 1000 feet of the proposed well that are actually utilized for human consumption, domestic animals or other general use shall be sampled and analyzed.
3. Pursuant to 35 CSR 4-19.1.c, if the operator is unable to sample and analyze any water well or spring with one thousand (1,000) feet of the permitted well location, the Office of Oil and Gas requires the operator to sample, at a minimum, one water well or spring located between one thousand (1,000) feet and two thousand (2,000) feet of the permitted well location.
4. All pits must be lined with a minimum of 20 mil thickness synthetic liner.
5. In the event of an accident or explosion causing loss of life or serious personal injury in or about the well or while working on the well, the well operator or its contractor shall give notice, stating the particulars of the accident or explosion, to the oil and gas inspector and the Chief within twenty-four (24) hours.
6. During the surface casing and cementing process, in the event cement does not return to the surface, or any other casing string that is permitted to circulate cement to the surface and does not return to the surface, the oil and gas inspector shall be notified within twenty-four (24) hours.
7. Well work activities shall not constitute a hazard to the safety of persons.
8. Operator shall provide the Office of Oil & Gas notification of the date that drilling commenced, drilling ceased, completion of any other permitted well work and completion of the well. Such notice shall be provided by sending an email to DEPOOGNotify@wv.gov within 30 days of commencement of drilling.

FORM WW-3 (B)
1/12



- 1) Date: 12/05/2017
- 2) Operator's Well No. W. S. May 502
- 3) API Well No.: 47 - Lincoln - Permit
State County Permit
- 4) UIC Permit No. UIC2R04302AP

**STATE OF WEST VIRGINIA
NOTICE OF LIQUID INJECTION OR WASTE DISPOSAL WELL WORK PERMIT APPLICATION
FOR THE DEPARTMENT OF ENVIRONMENTAL PROTECTION, OFFICE OF OIL AND GAS**

- 5) WELL TYPE: Liquid Injection / Gas Injection (not storage) / Waste Disposal
- 6) LOCATION: Elevation: 987' Watershed: Bear Fork
District: Duval County Lincoln Quadrangle Griffithsville 7.5'
- 7) WELL OPERATOR: HG Energy, LLC Address 5260 Dupont Road
Parkersburg, WV 26101
- 8) DESIGNATED AGENT Diane White Address 5260 Dupont Road
Parkersburg, WV 26101
- 9) OIL & GAS INSPECTOR TO BE NOTIFIED Name Jeffery Smith Address 5389 Big Tyler Road
Cross Lanes, WV 25313
- 10) DRILLING CONTRACTOR Name To Be Determined Upon Approval of Permit Address _____
- 11) PROPOSED WELL WORK Drill / Drill deeper / Redrill / Stimulate
Plug off old formation / Perforate new formation / Convert
Other physical change in well (specify) _____
- 12) GEOLOGIC TARGET FORMATION Berea Depth 2860 Feet (top) to 2882 Feet (bottom)
- 13) Estimated Depth of Completed Well, (or actual depth of existing well): 3010 TMD Feet
- 14) Approximate water strata depths: Fresh 300 Feet Salt 1175 Feet
- 15) Approximate coal seam depths: 487'
- 16) Is coal being mined in the area? Yes _____ No _____
- 17) Virgin reservoir pressure in target formation 1250 psig Source Estimated
- 18) Estimated reservoir fracture pressure 2650 psig (BHFP)
- 19) MAXIMUM PROPOSED INJECTION OPERATIONS: Volume per hour 25 BBL Bottom hole pressure 2400 psi
- 20) DETAILED IDENTIFICATION OF MATERIALS TO BE INJECTED, INCLUDING ADDITIVES Fresh water, produced
water, bactericides and other chemicals as needed to maintain water quality and improve oil recovery.
- 21) FILTERS (IF ANY) Cartridge filters and charcoal bed filters
- 22) SPECIFICATIONS FOR CATHODIC PROTECTION AND OTHER CORROSION CONTROL NA

23) CASING AND TUBING PROGRAM

CASING OR TUBING TYPE	SPECIFICATIONS					FOOTAGE INTERVALS		CEMENT FILL-UP OR SACKS (CU. FT.)	PACKERS
	Size	Grade	Weight per ft.	New	Used	For Drilling	Left In Well		
Conductor									Kinds
Fresh Water	7"	LS	17#	x		540'	540'	CTS	
Coal									Sizes
Intermediate									2.375"
Production	4 1/2"	J-55	10.5#	x		2965'	2965'	150	Depths set
Tubing	2 3/8"	J-55	4.6#	x		2760'	2760'		2660'
Liners									Perforations
									Top Bottom

- 24) APPLICANT'S OPERATING RIGHTS were acquired from BP Mineral Holdings III, LLC
by deed _____ / lease x / other contract _____ / dated 06/18/1904
Lincoln County Clerk's office in Lease Book 55 Page 16

RECEIVED
Office of Oil and Gas
JAN 18 2018
WV Department of Environmental Protection
of record in the

JS



1) Date: December 5, 2017
2) Operator's Well No. W. S. May 502
3) API Well No.: 47 - -
 State County Permit
4) UIC Permit No. UIC2R04302AP

**STATE OF WEST VIRGINIA
NOTICE OF LIQUID INJECTION OF WASTE DISPOSAL WELL WORK PERMIT APPLICATION
FOR THE DEPARTMENT OF ENVIRONMENTAL PROTECTION, OFFICE OF OIL AND GAS,**

5) Surface Owner(S) To Be Served	7) (a) Coal Operator
(a) Name <u>David Adkins</u>	Name <u>NA</u>
Address <u>5115 Straight Fork</u>	Address <u> </u>
<u>Griffithsville, WV 25521</u>	<u> </u>
(b) Name <u> </u>	7) (b) Coal Owner(S) With Declaration Of Record
Address <u> </u>	Name <u>NA</u>
<u> </u>	Address <u> </u>
(c) Name <u> </u>	Name <u>NA</u>
Address <u> </u>	Address <u> </u>
<u> </u>	<u> </u>
6) Inspector <u>Jeffery Smith</u>	7) (c) Coal Lessee with Declaration Of Record
Address <u>5369 Big Tyler Road</u>	Name <u>NA</u>
<u>Cross Lanes, WV 25313</u>	Address <u> </u>
Telephone <u>681-313-6743</u>	<u> </u>

TO THE PERSONS NAMED ABOVE: You should have received this form and the following documents

- (1) The Application For A Liquid Injection or Waste Disposal Well Work Permit on Form WW-3(B), which sets out the parties involved in the drilling or other work;
- (2) The plat (surveyor's map) showing the well location on Form WW-6; and
- (3) The Construction and Reclamation Plan on Form WW-9 (unless the well work is only to plug a well), which sets out the plan for erosion and sediment control and for reclamation for the site and access road.

The date proposed for the first injection or waste disposal is 20 17 .

THE REASON YOU HAVE RECEIVED THESE DOCUMENTS IS THAT YOU HAVE RIGHTS REGARDING THE APPLICATION WHICH ARE SUMMARIZED IN THE "INSTRUCTIONS" ON THE REVERSE SIDE OF THE COPY OF THE APPLICATION [(FORM WW-3(B))] DESIGNATED TO YOU. HOWEVER YOU ARE NOT REQUIRED TO TAKE ACTION AT ALL.

Take notice that under Chapter 22-6 of the West Virginia Code, the undersigned well operator proposes to file or has filed this Notice and Application and accompanying documents for a Well Work Permit with the Chief of the Office of Oil and Gas, West Virginia Department of Environmental Protection, with respect to a well at the location described on the attached Application and depicted on the attached Form WW-6. Copies of this Notice, the Application, the plat, and the Construction and Reclamation Plan have been mailed by registered or certified mail or delivered by hand to the person(s) named above (or by publication in certain circumstances) on or before the day of the mailing or delivery to the Chief.

The person signing this document shall make the following certification:

"I certify under penalty of law that I have personally examined and am familiar with the information submitted in this document and all attachments and that, based on my inquiry of those individuals immediately responsible for obtaining the information, I believe that the information is true, accurate and complete. I am aware that there are significant penalties for submitting false information, including the possibility of fine and imprisonment.

Well Operator HG Energy, LLC
Address 5260 Dupont Road
Parkersburg, WV 26101
By: Diane White
Its: Agent
Signature: Diane White

RECEIVED
Office of Oil and Gas
JAN 18 2018
WV Department of
Environmental Protection

WW-2B1
(5-12)

Well No. W. S. May 502

West Virginia Department of Environmental Protection
Office of Oil and Gas

NOTICE TO SURFACE OWNERS

The well operator named below is preparing to file for a permit from the state to drill a new well. Before a well work permit can be filed with the Chief of the Office of Oil and Gas, the well operator is required to have given notice of the right to request water well or spring analytical testing. This notice shall be given to the owners or occupants of land which have a water well or spring being utilized for human consumption, domestic animals, or other general use and which is located within 1000 feet of the proposed well site.

With this form, the operator is giving you notice of your right to request analytical testing. The operator is required to sample and analyze the water wells or springs of all owners or occupants who request it. Therefore, if you wish to have your water well or spring tested, contact the operator named below.

All sampling shall be completed prior to drilling. Within thirty (30) days of the receipt of such sample analyses the operator shall submit the results to the Chief of the Office of Oil and Gas and to the owners or occupants who may have requested them.

Be advised, you have the right to sample and analyze any water supply at your own expense.

Listed below is the laboratory chosen by operator to perform analysis, and contactor chosen to collect sample.

Certified Laboratory Name	<u>Sturm Environmental Lab</u>
Sampling Contractor	<u>Sturm Environmental Lab</u>

Well Operator	<u>HG Energy, LLC</u>
---------------	-----------------------

Address	<u>5260 Dupont Road</u>
---------	-------------------------

	<u>Parkersburg, WV 26101</u>
--	------------------------------

Telephone	<u>304-420-1119</u>
-----------	---------------------

FOR OPERATOR'S USE ONLY: Below, or on an attached page, list those persons which were given this notice. Place an asterisk beside the one(s) that contacted you and requested sampling and analyses. If there were no requests made, indicate by underling which one you have selected to sample and analyze. If there are no water wells or springs within 1000 feet of the proposed site, the Chief may require the operator to test wells up to 2000 feet from the proposed site.

* No water sources to be tested.

SEE TOPO MAP

WATERWELLS PREVIOUSLY TESTED.

RECEIVED
Office of Oil and Gas

JAN 18 2018

WV Department of
Environmental Protection

WW-9
(2/15)

API Number 47 - _____ - _____
Operator's Well No. W. S. May 502 _____

STATE OF WEST VIRGINIA
DEPARTMENT OF ENVIRONMENTAL PROTECTION
OFFICE OF OIL AND GAS

FLUIDS/ CUTTINGS DISPOSAL & RECLAMATION PLAN

Operator Name HG Energy, LLC OP Code 494497948

Watershed (HUC 10) Bear Fork Quadrangle Griffithsville 7.5'

Do you anticipate using more than 5,000 bbls of water to complete the proposed well work? Yes No

Will a pit be used? Yes No

If so, please describe anticipated pit waste: Fluids encountered while drilling ^{INJECTION} production well

Will a synthetic liner be used in the pit? Yes No If so, what ml.? 30 mil

Proposed Disposal Method For Treated Pit Wastes:

- Land Application
- Underground Injection (UIC Permit Number _____)
- Reuse (at API Number _____)
- Off Site Disposal (Supply form WW-9 for disposal location)
- Other (Explain No land application of fluids)

Will closed loop system be used? If so, describe: NA

Drilling medium anticipated for this well (vertical and horizontal)? Air, freshwater, oil based, etc. Air, freshwater

-If oil based, what type? Synthetic, petroleum, etc. NA

Additives to be used in drilling medium? Water, soap, KCl

Drill cuttings disposal method? Leave in pit, landfill, removed offsite, etc. Remove offsite to approved facility

-If left in pit and plan to solidify what medium will be used? (cement, lime, sawdust) NA

-Landfill or offsite name/permit number? _____

Permittee shall provide written notice to the Office of Oil and Gas of any load of drill cuttings or associated waste rejected at any West Virginia solid waste facility. The notice shall be provided within 24 hours of rejection and the permittee shall also disclose where it was properly disposed.

I certify that I understand and agree to the terms and conditions of the GENERAL WATER POLLUTION PERMIT issued on August 1, 2005, by the Office of Oil and Gas of the West Virginia Department of Environmental Protection. I understand that the provisions of the permit are enforceable by law. Violations of any term or condition of the general permit and/or other applicable law or regulation can lead to enforcement action.

I certify under penalty of law that I have personally examined and am familiar with the information submitted on this application form and all attachments thereto and that, based on my inquiry of those individuals immediately responsible for obtaining the information, I believe that the information is true, accurate, and complete. I am aware that there are significant penalties for submitting false information, including the possibility of fine or imprisonment.

Company Official Signature Diane White

Company Official (Typed Name) Diane White

Company Official Title Agent

RECEIVED
Office of Oil and Gas

JAN 18 2018

WV Department of
Environmental Protection

Subscribed and sworn before me this 5th day of December, 20 17

Barry J. DeWitt
Notary Public

My commission expires 3/29/2020

Commissioner for West Virginia
Barry J. DeWitt
126 Wendy Dr.
Uniontown PA 15401

Uniontown PA 15401
128 Wendy Dr.
Barry J. DeWitt
Commissioner for West Virginia

Form WW-9

Operator's Well No. W. S. May 502

HG Energy, LLC

Proposed Revegetation Treatment: Acres Disturbed 0.4 Prevegetation pH _____

Lime 3 Tons/acre or to correct to pH 6.5

Fertilizer type 10-20-20

Fertilizer amount 500 lbs/acre

Mulch Straw 2 Tons/acre

Seed Mixtures

Temporary

Permanent

Seed Type	lbs/acre
Tall Fescue	40
Ladino Clover	5

Seed Type	lbs/acre
Tall Fescue	40
Ladino Clover	5

**** Sediment Control Will Be In Place At All Times ****

Attach:

Drawing(s) of road, location, pit and proposed area for land application (unless engineered plans including this info have been provided)

Photocopied section of involved 7.5' topographic sheet.

Plan Approved by: Jeff Smith

Comments: All sediment control to be removed prior to release

RECEIVED
Office of Oil and Gas

JAN 18 2018

WV Department of
Environmental Protection

Title: Oil & Gas Inspector Date: 1-8-18

Field Reviewed? Yes No

STATE OF WEST VIRGINIA
DEPARTMENT OF ENVIRONMENTAL PROTECTION
OFFICE OF OIL AND GAS
GROUNDWATER PROTECTION PLAN

(55)

Operator Name: HG Energy, LLC
Watershed (HUC 10): Bear Fork Quad: Griffithville 7.5'
Farm Name: W. S. May 502

1. List the procedures used for the treatment and discharge of fluids. Include a list of all operations that could contaminate the groundwater.

NA - No land application of fluids

2. Describe procedures and equipment used to protect groundwater quality from the list of potential contaminant sources above.

NA

3. List the closest water body, distance to closest water body, and distance from closest Well Head Protection Area to the discharge area.

NA

4. Summarize all activities at your facility that are already regulated for groundwater protection.

NA

RECEIVED
Office of Oil and Gas
JAN 18 2018
WV Department of
Environmental Protection

5. Discuss any existing groundwater quality data for your facility or an adjacent property.

NA

6. Provide a statement that no waste material will be used for deicing or fill material on the property.

NA

7. Describe the groundwater protection instruction and training to be provided to the employees. Job procedures shall provide direction on how to prevent groundwater contamination.

NA

8. Provide provisions and frequency for inspections of all GPP elements and equipment.

NA

RECEIVED
Office of Oil and Gas
JAN 18 2018
WV Department of
Environmental Protection

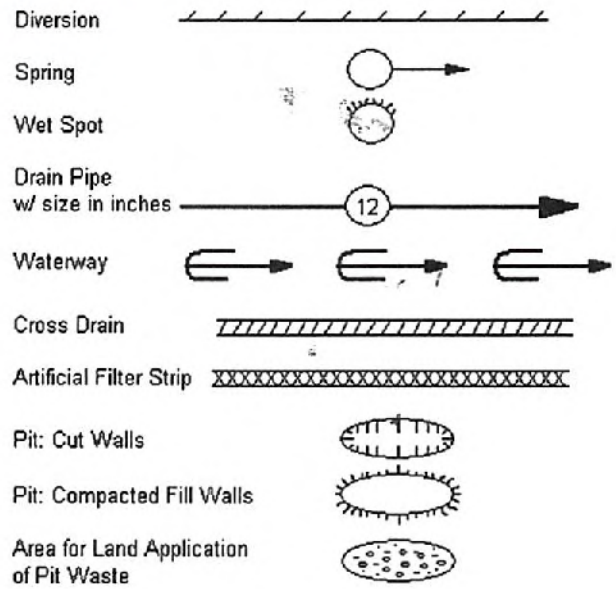
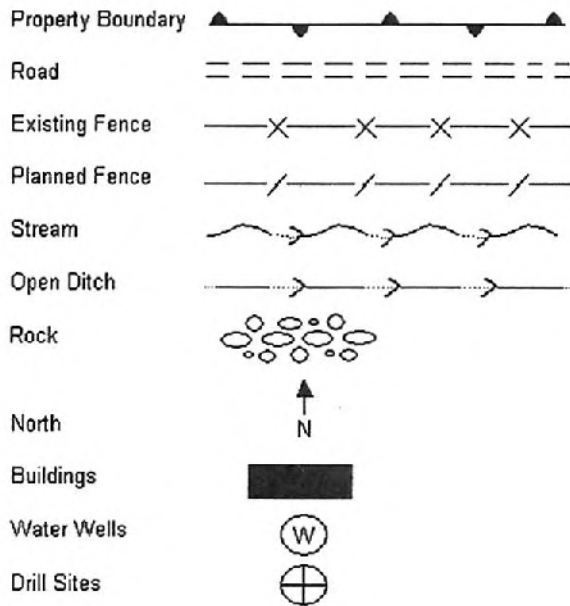
Signature: _____

Date: December 5, 2017

Form WW-9

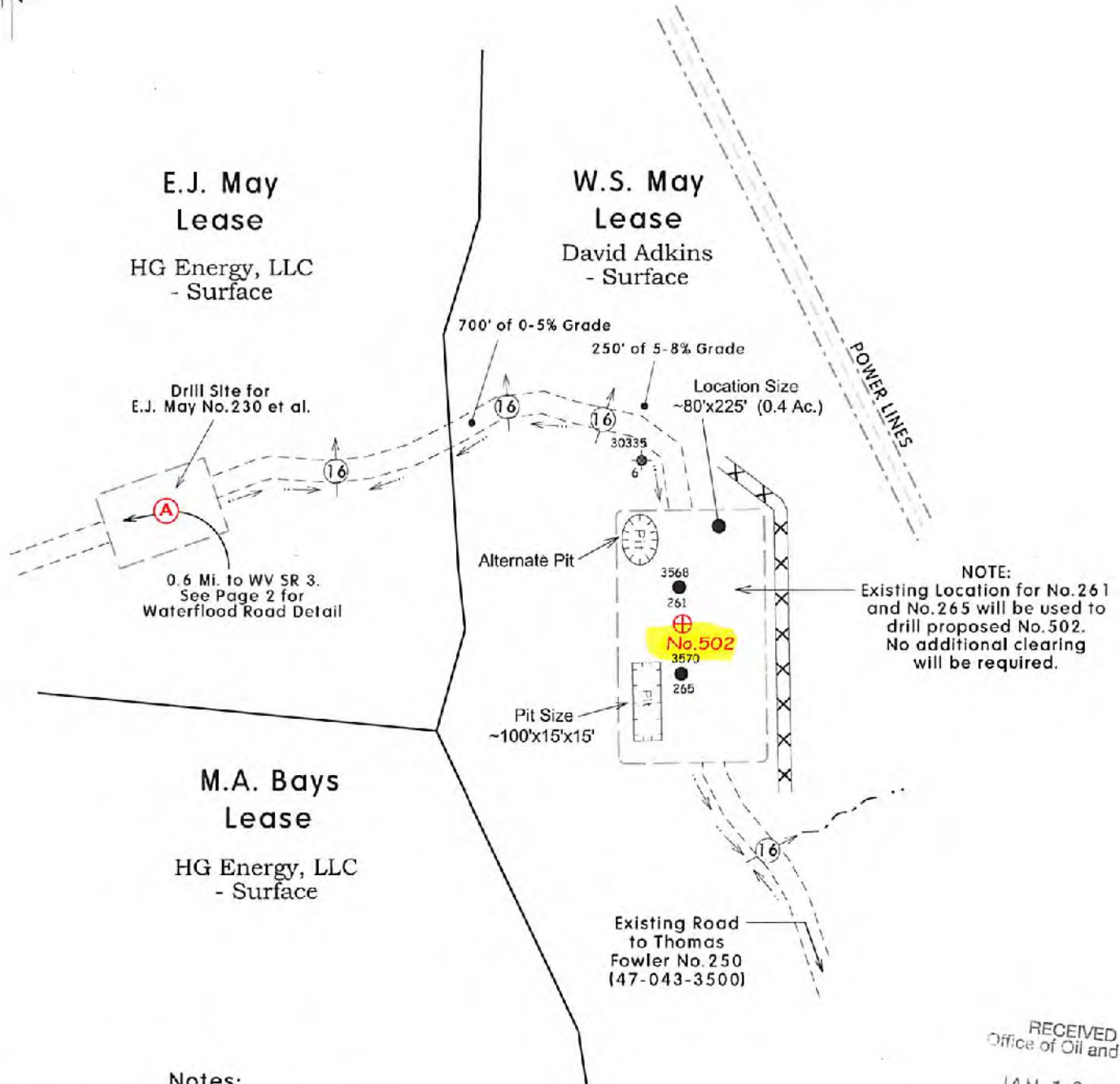
Operator's Well No. _____

LEGEND



Reclamation Plan For:

W.S. May No. 502



Notes:

- REQUESTED PERMIT IS FOR DRILLING OF NEW WELL.
- ALL ACCESS ROADS ARE EXISTING AND WILL BE MAINTAINED TO WVDEP STANDARDS.
- STOCKPILE TOPSOIL FOR RE-DRESSING LOCATION DURING RECLAMATION
- ALL DISTURBED AREAS WILL BE RE-VEGETATED AS OUTLINED ON FORM WW-9.
- MAINTAIN SEDIMENT BARRIERS AND DRAINAGE STRUCTURES.
- ALL ROAD GRADES <5% EXCEPT AS NOTED.
- LOCATION OF DRILL PIT MAY BE CHANGED BASED ON AS-BUILT CONSIDERATIONS.
- STACK BRUSH BELOW DISTURBED AREAS FOR SEDIMENTATION CONTROL.
- DRAWING NOT TO SCALE.

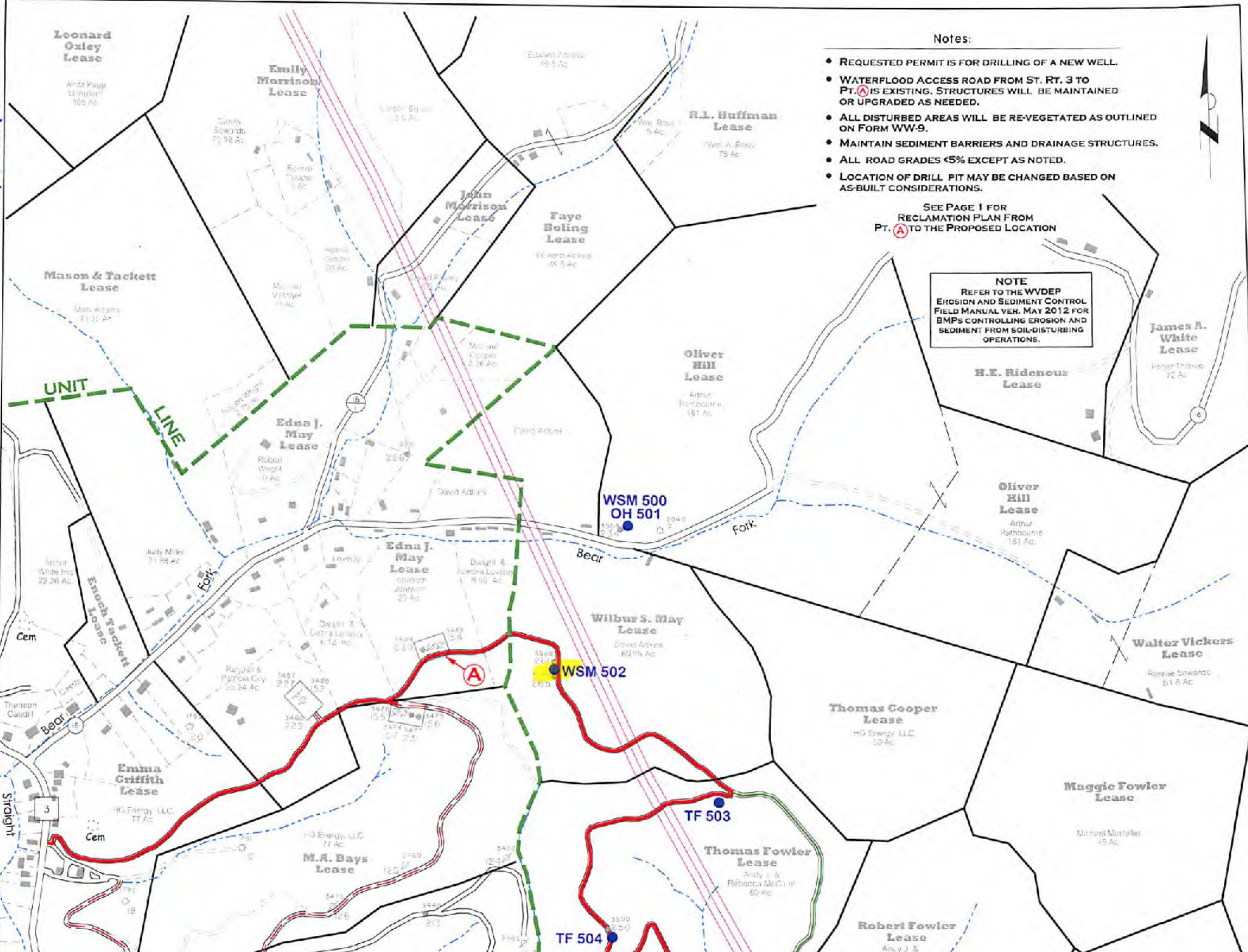
RECEIVED
Office of Oil and Gas
JAN 18 2018

WV Department of
Environmental Protection

SEE ATTACHED LEGEND.

NOTE
REFER TO THE WVDEP
EROSION AND SEDIMENT CONTROL
FIELD MANUAL VER. MAY 2012 FOR
BMPs CONTROLLING EROSION AND
SEDIMENT FROM SOIL-DISTURBING
OPERATIONS.

47-043-035775



Notes:

- REQUESTED PERMIT IS FOR DRILLING OF A NEW WELL.
- WATERFLOOD ACCESS ROAD FROM ST. RT. 3 TO PT. A IS EXISTING. STRUCTURES WILL BE MAINTAINED OR UPGRADED AS NEEDED.
- ALL DISTURBED AREAS WILL BE RE-VEGETATED AS OUTLINED ON FORM WW-9.
- MAINTAIN SEDIMENT BARRIERS AND DRAINAGE STRUCTURES.
- ALL ROAD GRADES <5% EXCEPT AS NOTED.
- LOCATION OF DRILL PIT MAY BE CHANGED BASED ON AS-BUILT CONSIDERATIONS.

SEE PAGE I FOR RECLAMATION PLAN FROM PT. A TO THE PROPOSED LOCATION

NOTE
REFER TO THE WYDEP EROSION AND SEDIMENT CONTROL FIELD MANUAL VER. MAY 2012 FOR BMPs CONTROLLING EROSION AND SEDIMENT FROM SOIL-DISTURBING OPERATIONS.

WSM 500
OH 501

WSM 502

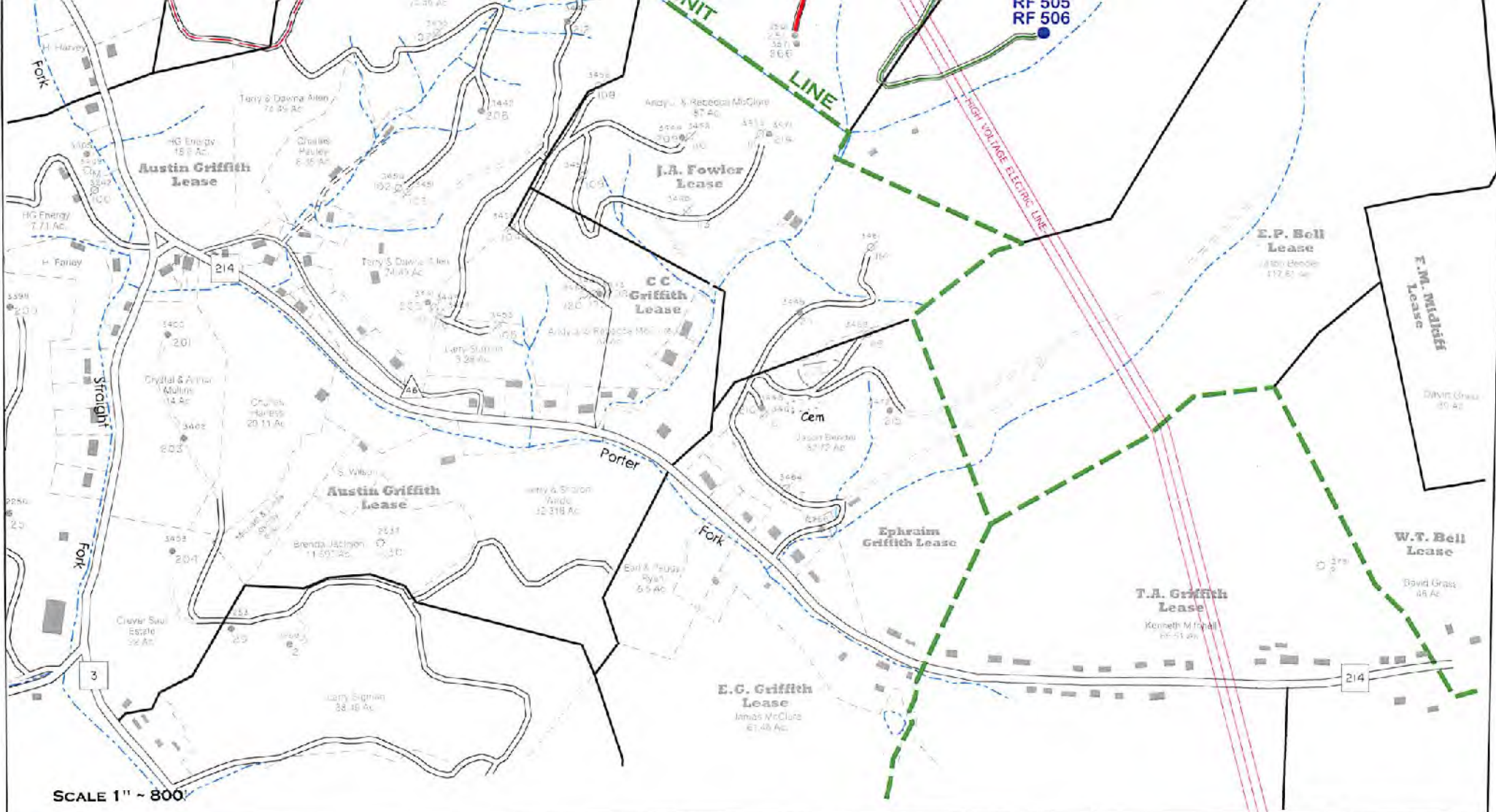
TF 503

TF 504

A

UNIT
LINE





SCALE 1" ~ 800'



GRIFFITHSVILLE WATERFLOOD

Lincoln County, W.Va.

RECLAMATION PLAN SHOWING ROAD SYSTEMS TO BE USED FOR 2018 DRILLING PROGRAM

NOVEMBER 14, 2017

PAGE 2








NOTES

1. REFER TO THE WVDEP EROSION AND SEDIMENTATION CONTROL MANUAL (VER. MAY 20, 2013) FOR BMP'S CONTROLLING EROSION AND SEDIMENTATION FROM ALL SOIL-DISTURBING OPERATIONS.

2. SEE PAGE ONE OF RECLAMATION PLAN FOR DETAILS OF NEW ROAD CONSTRUCTION AND ROAD UPGRADES FROM POINT **A** TO DRILL SITE LOCATION.

3. EXISTING WATERFLOOD ACCESS ROADS WILL BE MAINTAINED IN PRESENT CONDITION. THESE ROADS WERE CONSTRUCTED UNDER CONDITIONS SET FORTH IN VARIOUS DRILLING PERMITS ISSUED BY WVDEP-OOG PRIOR TO 2015 (AS SHOWN). SEE PERMITS ON FILE FOR MORE DETAIL.

LEGEND

-  EXISTING WATERFLOOD ROADS TO BE USED.
-  OTHER EXISTING MAIN WATERFLOOD ROADS (POSSIBLE ACCESS).
-  EXISTING LEASE OR FARM ROADS TO BE UPGRADED.
-  NEW ROADS TO BE CONSTRUCTED.
-  RF 505
-  LOCATION FOR PROPOSED WELLS
-  POTENTIAL WATER SUPPLY SOURCE TO BE SAMPLED (LOC. APPROX.)

SUBJECT WELL
W.S. May No.502



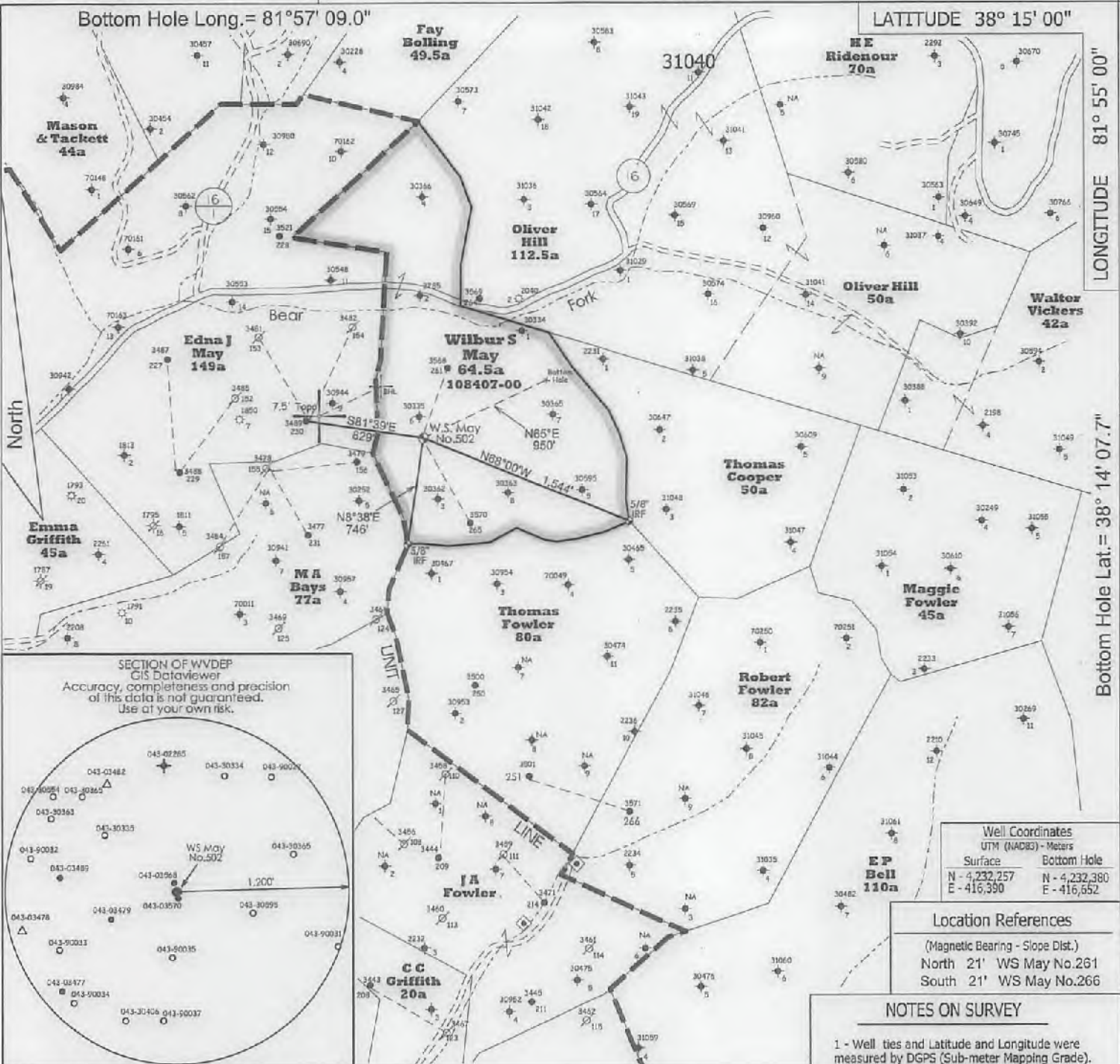
Section of
Griffithsville 7.5' Quadrangle
SCALE 1"=1000'

Longitude = 81°57' 19.79"

11,150'

LATITUDE 38° 15' 00"

Bottom Hole Long. = 81°57' 09.0"



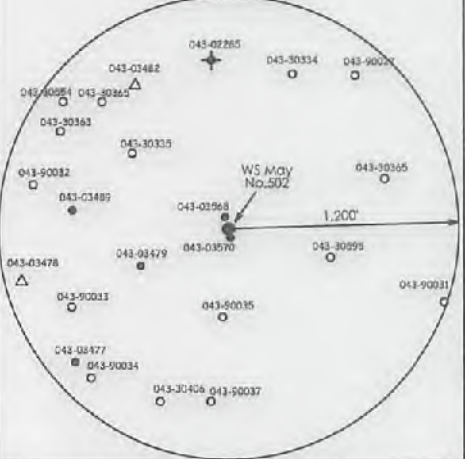
LONGITUDE 81° 55' 00"

Bottom Hole Lat. = 38° 14' 07.7"

5,705'

Latitude = 38° 14' 03.59"

SECTION OF WVDEP
GIS Datasheet
Accuracy, completeness and precision
of this data is not guaranteed.
Use at your own risk.



Well Coordinates	
UTM (NAD83) - Meters	
Surface	Bottom Hole
N - 4,232,257	N - 4,232,380
E - 416,390	E - 416,652

Location References	
(Magnetic Bearing - Slope Dist.)	
North 21' WS May No.261	
South 21' WS May No.266	

NOTES ON SURVEY

- Well ties and Latitude and Longitude were measured by DGPS (Sub-meter Mapping Grade). Bearings are referenced to UTM Grid North (Zone 17 North - NAD 1927).
- Surface owner information obtained from the Lincoln County Assessor's tax records.

- ◆ DENOTES A POSSIBLE WATER SUPPLY SOURCE LOCATED FROM CIRCA 2003 AERIAL PHOTOGRAPHY - NOT BY SURVEY. OTHER SOURCES MAY BE PRESENT.
- ⊕ DENOTES LOCATION OF WELL ON UNITED STATES TOPOGRAPHIC MAPS.


FILE NO. _____

SCALE 1" = 1000'

MINIMUM DEGREE OF ACCURACY Sub-Meter

PROVEN SOURCE OF ELEVATION DGPS Survey
(Sub-Meter Mapping Grade)

I, THE UNDERSIGNED, HEREBY CERTIFY THAT THIS PLAT IS CORRECT TO THE BEST OF MY KNOWLEDGE AND BELIEF AND SHOWS ALL THE INFORMATION REQUIRED BY LAW AND THE REGULATIONS ISSUED AND PRESCRIBED BY THE DEPARTMENT OF ENVIRONMENTAL PROTECTION.

(SIGNED) 
TIMOTHY P. ROUSH PS 793



WEST VIRGINIA
Division of Environmental Protection
Office of Oil and Gas
601 57th Street
Charleston, West Virginia 25301



DATE November 20, 2017

FARM W.S. May No.502

API WELL NO. 47 - 043 - 03577 S

WELL TYPE: OIL ___ GAS ___ LIQUID INJECTION WASTE DISPOSAL ___
(IF "GAS") PRODUCTION ___ STORAGE ___ DEEP ___ SHALLOW ___

LOCATION: ELEVATION 987' WATERSHED Bear Fork
DISTRICT Duval COUNTY Lincoln
QUADRANGLE Griffithsville 7.5'

SURFACE OWNER David Adkins ACREAGE 60.25 Ac.

OIL & GAS ROYALTY OWNER Wayne & Teresa Woodall et al. LEASE ACREAGE 64.5 Ac.
LEASE NO. 108407-00

PROPOSED WORK: DRILL CONVERT ___ DRILL DEEPER ___ REDRILL ___ FRACTURE OR
STIMULATE PLUG OFF OLD FORMATION ___ PERFORATE NEW
FORMATION ___ OTHER PHYSICAL CHANGE IN WELL (SPECIFY) NOTE: This well will be drilled
directionally as shown on the plat above.

PLUG AND ABANDON ___ CLEAN OUT AND REPLUG ___

TARGET FORMATION Berea ESTIMATED DEPTH 3,010' MD

WELL OPERATOR HG Energy LLC. DESIGNATED AGENT Diane White
ADDRESS 5260 DuPont Road ADDRESS 5260 DuPont Road
Parkersburg, WV 26101 Parkersburg, WV 26101

FORM IV-6