



---

west virginia department of environmental protection

---

Office of Oil and Gas  
601 57<sup>th</sup> Street, S.E.  
Charleston, WV 25304  
(304) 926-0450  
fax: (304) 926-0452

Austin Caperton, Cabinet Secretary  
[www.dep.wv.gov](http://www.dep.wv.gov)

Friday, February 23, 2018  
WELL WORK PERMIT  
Horizontal 6A / New Drill

ARSENAL RESOURCES LLC  
6031 WALLACE ROAD EXTENSION SUITE 603


WEXFORD, PA 15090

Re: Permit approval for D'ANNUNZIO HCCP-7 207  
47-033-05918-00-00

This well work permit is evidence of permission granted to perform the specified well work at the location described on the attached pages and located on the attached plat, subject to the provisions of Chapter 22 of the West Virginia Code of 1931, as amended, and all rules and regulations promulgated thereunder, and to any additional specific conditions and provisions outlined in the pages attached hereto. Notification shall be given by the operator to the Oil and Gas Inspector at least 24 hours prior to the construction of roads, locations, and/or pits for any permitted work. In addition, the well operator shall notify the same inspector 24 hours before any actual well work is commenced and prior to running and cementing casing. Spills or emergency discharges must be promptly reported by the operator to 1-800-642-3074 and to the Oil and Gas Inspector.

Please be advised that form WR-35, Well Operators Report of Well Work is to be submitted to this office within 90 days of completion of permitted well work, as should form WR-34 Discharge Monitoring Report within 30 days of discharge of pits, if applicable. Failure to abide by all statutory and regulatory provisions governing all duties and operations hereunder may result in suspension or revocation of this permit and, in addition, may result in civil and/or criminal penalties being imposed upon the operators.

Per 35 CSR 4-5.2.g this permit will expire in two (2) years from the issue date unless permitted well work is commenced. If there are any questions, please feel free to contact me at (304) 926- 0450.



James A. Martin  
Chief

Operator's Well Number: D'ANNUNZIO HCCP-7 207  
Farm Name: A. & B. MANAGEMENT, LLC.  
U.S. WELL NUMBER: 47-033-05918-00-00  
Horizontal 6A / New Drill  
Date Issued: 2/23/2018

Promoting a healthy environment.

# PERMIT CONDITIONS

West Virginia Code § 22-6A-8(d) allows the Office of Oil and Gas to place specific conditions upon this permit. Permit conditions have the same effect as law. Failure to adhere to the specified permit conditions may result in enforcement action.

## CONDITIONS

---

1. This proposed activity may require permit coverage from the United States Army Corps of Engineers (USACE). Through this permit, you are hereby being advised to consult with USACE regarding this proposed activity.
2. If the operator encounters an unanticipated void, or an anticipated void at an unanticipated depth, the operator shall notify the inspector within 24 hours. Modifications to the casing program may be necessary to comply with W. Va. Code § 22-6A-5a (12), which requires drilling to a minimum depth of thirty feet below the bottom of the void, and installing a minimum of twenty (20) feet of casing. Under no circumstance should the operator drill more than one hundred (100) feet below the bottom of the void or install less than twenty (20) feet of casing below the bottom of the void.
3. When compacting fills, each lift before compaction shall not be more than 12 inches in height, and the moisture content of the fill material shall be within limits as determined by the Standard Proctor Density test of the actual soils used in specific engineered fill, ASTM D698, Standard Test Method for Laboratory Compaction Characteristics of Soil Using Standard Effort, to achieve 95 % compaction of the optimum density. Each lift shall be tested for compaction, with a minimum of two tests per lift per acre of fill. All test results shall be maintained on site and available for review.
4. Operator shall install signage per § 22-6A-8g (6) (B) at all source water locations included in their approved water management plan within 24 hours of water management plan activation.
5. Oil and gas water supply wells will be registered with the Office of Oil and Gas and all such wells will be constructed and plugged in accordance with the standards of the Bureau for Public Health set forth in its Legislative rule entitled *Water Well Regulations*, 64 C.S.R. 19. Operator is to contact the Bureau of Public Health regarding permit requirements. In lieu of plugging, the operator may transfer the well to the surface owner upon agreement of the parties. All drinking water wells within fifteen hundred feet of the water supply well shall be flow tested by the operator upon request of the drinking well owner prior to operating the water supply well.
6. Pursuant to the requirements pertaining to the sampling of domestic water supply wells/springs the operator shall, no later than thirty (30) days after receipt of analytical data provide a written copy to the Chief and any of the users who may have requested such analyses.
7. 24 hours prior to the initiation of the completion process the operator shall notify the Chief or his designee.
8. During the completion process the operator shall monitor annular pressures and report any anomaly noticed to the chief or his designee immediately.
9. If any explosion or other accident causing loss of life or serious personal injury occurs in or about a well or well work on a well, the well operator or its contractor shall give notice, stating the particulars of the explosion or accident, to the oil and gas inspector and the Chief, within 24 hours of said accident.
10. During the casing and cementing process, in the event cement does not return to the surface, the oil and gas inspector shall be notified within 24 hours.

## PERMIT CONDITIONS

11. The operator shall provide to the Office of Oil and Gas the dates of each of the following within 30 days of their occurrence: completion of construction of the well pad, commencement of drilling, cessation of drilling, completion of any other permitted well work, and completion of the well. Such notice shall be provided by sending an email to [DEPOOGNotify@wv.gov](mailto:DEPOOGNotify@wv.gov).

STATE OF WEST VIRGINIA  
DEPARTMENT OF ENVIRONMENTAL PROTECTION, OFFICE OF OIL AND GAS  
WELL WORK PERMIT APPLICATION

1) Well Operator: Arsenal Resources      494519412      Harrison      Clark      Clarksburg  
Operator ID      County      District      Quadrangle

2) Operator's Well Number: D'Annunzio HCCP7 207      Well Pad Name: D'Annunzio HCCP7

3) Farm Name/Surface Owner: A&B Management, LLC      Public Road Access: State Route 98

4) Elevation, current ground: 1,117.40'      Elevation, proposed post-construction: 1,117.80'

5) Well Type      (a) Gas      X      Oil      \_\_\_\_\_      Underground Storage      \_\_\_\_\_

Other      \_\_\_\_\_

(b) If Gas      Shallow      X      Deep      \_\_\_\_\_

Horizontal      X      \_\_\_\_\_

6) Existing Pad: Yes or No      Yes

*SDW  
11/16/2017*

7) Proposed Target Formation(s), Depth(s), Anticipated Thickness and Expected Pressure(s):  
Marcellus Shale, 7,249' (TVD Heel) - 7,249' (TVD Toe), 100 ft, 0.5 psi/ft

8) Proposed Total Vertical Depth: 7,249'

9) Formation at Total Vertical Depth: Marcellus Shale

10) Proposed Total Measured Depth: 15,892.4'

11) Proposed Horizontal Leg Length: 7,627.07'

12) Approximate Fresh Water Strata Depths: 500'

13) Method to Determine Fresh Water Depths: Offsetting wells water depths (033-04432, 033-04488)

14) Approximate Saltwater Depths: 2500'

15) Approximate Coal Seam Depths: None expected

16) Approximate Depth to Possible Void (coal mine, karst, other): None expected

17) Does Proposed well location contain coal seams directly overlying or adjacent to an active mine?      Yes      \_\_\_\_\_      No      X

(a) If Yes, provide Mine Info:      Name: \_\_\_\_\_  
Depth: \_\_\_\_\_  
Seam: \_\_\_\_\_  
Owner: \_\_\_\_\_

RECEIVED  
Office of Oil and Gas

JAN 2 2018

WV Department of  
Environmental Protection

WW-6B  
(04/15)

API NO. 47- 033 -  
OPERATOR WELL NO. D'Annunzio HCCP7 207  
Well Pad Name: D'Annunzio HCCP7

18)

**CASING AND TUBING PROGRAM**

TYPE	Size (in)	New or Used	Grade	Weight per ft. (lb/ft)	FOOTAGE: For Drilling (ft)	INTERVALS: Left in Well (ft)	CEMENT: Fill-up (Cu. Ft.)/CTS
Conductor	24	New	H-40	94	80	80	CTS
Fresh Water	13.375	New	J-55	54.5	575	575	CTS
Coal							
Intermediate	9.625	New	J-55	40	2,550	2,550	CTS
Production	5.5	New	P-110	20	15,892	15,892	TOC @ 2,400
Tubing							
Liners							

*SPW  
11/16/2017*

TYPE	Size (in)	Wellbore Diameter (in)	Wall Thickness (in)	Burst Pressure (psi)	Anticipated Max. Internal Pressure (psi)	Cement Type	Cement Yield (cu. ft./k)
Conductor	24	36			0	Class A, 3% CaCl2	1.2
Fresh Water	13.375	17.5	0.38	2,730	900	Class A, 3% CaCl2	1.2
Coal							
Intermediate	9.625	12.25	0.395	3,950	1,500	Class A, 3% CaCl2	1.29
Production	5.5	8.5-8.75	0.361	12,640	9,500	Class A/50-50 Poz	1.29/1.34
Tubing					5,000		
Liners					N/A		

**PACKERS**

Kind:				
Sizes:				
Depths Set:				

RECEIVED  
Office of Oil and Gas

JAN 2 2018

WV Department of  
Environmental Protection

WW-6B  
(10/14)

API NO. 47- 033 -

OPERATOR WELL NO. D'Annunzio HCCP7 207

Well Pad Name: D'Annunzio HCCP7

19) Describe proposed well work, including the drilling and plugging back of any pilot hole:

The well will be started with a conductor rig drilling a 36" hole to Conductor programmed depth then running 24" casing and circulate cement back to surface. The conductor rig will move out and the drilling rig will move in and rig up. The drilling rig will then spud a 17 1/2" hole and drill to fresh water casing (Surface) to the programmed depth, Run 13- 3/8" casing and cement to surface. The rig will continue drilling a 12- 1/4" intermediate hole to the programmed depth, run 9- 5/8" casing and cement to surface. The rig will then continue to drill an 8- 3/4" hole to a designed KOP. We will then start drilling the curve and lateral section to the programmed total measured depth, run 5 1/2" casing and cement according to the program.

20) Describe fracturing/stimulating methods in detail, including anticipated max pressure and max rate:

The well will be completed using a plug and perforation method and stimulated with a slickwater and sand slurry. The anticipated maximum rate will be 90 bpm and the maximum pressure will be 9,500 psi.

21) Total Area to be disturbed, including roads, stockpile area, pits, etc., (acres): 17.64

22) Area to be disturbed for well pad only, less access road (acres): 5.77

23) Describe centralizer placement for each casing string:

24"- No centralizers 13 3/8" – one bow spring centralizer on every other joint 9 5/8" – one bow spring centralizer every third joint from TD to surface 5 1/2" – one semi rigid centralizer on every joint from TD of casing to end of curve. Then every other joint to KOP. Every third joint from KOP to 2,650'; there will be no centralizers from 2,650 to surface.

24) Describe all cement additives associated with each cement type:

24" will be grouted from surface. The 13 3/8" casing will be cemented to surface with Class A cement and no greater than 3% CaCl (calcium chloride). The 9 5/8" casing will be cemented to surface with Class A cement, & no greater than 3% calcium chloride. The 5 1/2" production string will be cemented back to 2,400' (+/- 150' above the casing shoe for the 9 5/8") with Type 1 or Class A and 50/50 Poz cement retarded (to extend pumpability) cellophane flakes for fluid loss, Bentonite gel as an extender (increased pumpability and fluid loss), a defoaming agent to decrease cement foaming during mixing to insure the placement of proper weight to placement and possibly gypsum gas blocking additive to aid in blocking/gas migration (in combination with other additives mentioned here, helps cement achieve a "right angle" set) during the plastic phase of the cement set-up.

JAN 2 2018

25) Proposed borehole conditioning procedures:

Top holes will be drilled with fresh water to KOP. At KOP, the wellbore will be loaded with synthetic oil based mud, barite-weighted mud system with such properties as to build a filter-cake on the face to the bore-hole. This will provide lubricity as well as stabilizing the well bore. We will begin rotating the drill string and mud will be circulated upon reaching TD until no further cuttings are observed coming across the shaker screens. Once clean mud is circulated back to surface, we will pull three stands of drill pipe, load the hole, pull three stands and load the hole. The weight indicator on the rig will be monitored for any occurrences of drag and if any, additional hole cleaning efforts will be applied to that section of the well.

\*Note: Attach additional sheets as needed.

**Adkins, Laura L**

---

**From:** Steve Bechtold <sbechtold@arsenalresources.com>  
**Sent:** Tuesday, February 20, 2018 9:55 AM  
**To:** Eddie Carder; Carolinda Flanagan; Kelly Davis  
**Cc:** Jonathan Brady; Jarrett Toms  
**Subject:** D'Annunzio Coal Issues

Hey Eddie,

Jonathan let me know that the state was questioning whether we may hit coal on our D'Annunzio wells. We looked at this in depth at the time of putting our progs together and it looks like our existing pad was built on an old strip mine based on the state coal map website. The coal elevation contours of the Pittsburgh Coal also show to be at 1125' near our D'Annunzio SHLs. Our proposed surfaced elevation is 1117.8', so we should already be below that depth which is why no coal depths were listed on the WW6B forms. This also makes sense with the strip mine status being shown on the states website.

I just wanted to give you a quick explanation, but if you need me to put something together that's more in depth just let me know.

Thanks  
Steve

**Steve Bechtold**  
Geologist  
Arsenal Resources

---

6031 Wallace Road Ext. Suite 300  
Wexford, PA 15090  
P: 724.940.1140  
C: 724.759.4031



D'Annunzio HCCP7 #207		
CEMENT ADDITIVES <i>on 5 1/2" only LA 2/23/18</i>		
	Name	Purpose
Additive #1:	Bentonite	Helping fluid loss, reducing free water
Additive #2:	Calcium Chloride	Accelerator for low temp application
Additive #3:	Celloflake	Loss circulation additive
Additive #4:	Gypsum	Used for thixotropic properties
Additive #5:	Lignosulfonate	Low temp cement retarder
Additive #6:	Naphthalene Based Dispersant	Used to improve rheological properties of cement
Additive #7:	Cellulose	Help with fluid loss

RECEIVED  
Office of Oil and Gas

JAN 2 2018

WV Department of  
Environmental Protection



## Adkins, Laura L

---


**From:** Eddie Carder <ecarder@arsenalresources.com>  
**Sent:** Tuesday, February 20, 2018 2:46 PM  
**To:** Adkins, Laura L  
**Cc:** Kelly Davis  
**Subject:** RE: Dannunzio  
**Attachments:** D'Annunzio Coal Issues; D'Annunzio HCCP 7 - Inspector Approved Final Design - 11-30-2017.pdf; AR\_D'Annunzio 207\_Permit WBD.PDF

Laura,

I have attached an email from Steve Bechtold, one of our Geologists, that explains the reason coals was not listed. It appears our existing pad was built on an old strip mine based on the state coal map website. The coal elevation contours of the Pittsburgh Coal also show to be at 1125' near our D'Annunzio surface hole locations. Our proposed surfaced elevation is 1117.8', so we should already be below that depth which is why no coal depths were listed on the WW6B forms.

I have attached the inspector approved plans for this project.

I have also attached the corrected wellbore diagram showing the same blend that is outlined on the 6B form. Our mine contingency plan is outlined within our site safety plan on page 14, Item 3 under "General Drilling Program". Is this satisfactory or do you need something additional?

 On the 6B form, item 24, it outlines the additives that are used on the 5 ½" string.

We will remind our firms about the 600' limit on the well references.

Let us know if you have any questions or need any additional information. I hope you are feeling better, this has been a bad year for flu and colds.

Thanks,

**Eddie Carder**  
*Permitting Manager*  
Arsenal Resources

---

65 Professional Place, Suite 200  
Bridgeport, WV 26330  
P: 724.940.1204  
C: 304 629 6309







## Purpose

The purpose of this pad-specific Hydraulic Fracturing Monitoring Plan is to identify and notify conventional well operators near Arsenal Resources hydraulic fracturing in Harrison County, WV prior to hydraulic fracturing at the following ARSENAL RESOURCES wells on the D'Annunzio HCCP7 207 Pad.

Due to the apparent presence of unique geological conditions, the potential for communication between deep geologic zones exists in this area. This potential communication, via natural gas, water, or both, may occur between hydraulically fractured wells in the Marcellus formation (approximately 7,300' TVD) and existing conventional natural gas wells in the partially-depleted, relatively high permeability Marcellus Shale formation (approximately 7,300' TVD).

The plan is being implemented as an additional safety measure to be utilized in conjunction with best management practices and emergency action plans for this site. These additional measures include pre-notification of conventional well operators of the timing and location of the hydraulic fracturing, establishment of measures conventional well operators should implement, and assurance that the Division of Oil and Gas is notified of the timeline, as well as any issues that may arise during fracturing.

### 1. Communications with Conventional Operators.

ARSENAL RESOURCES, using available data (WV Geological Survey, WVDEP Website, and IHS data service), has identified all known conventional wells and well operators within 500 feet of this pad and the lateral sections. A map showing these wells along with a list of the wells and operators is included in Attachment A.

Upon approval of this plan, ARSENAL RESOURCES will notify these operators, via letter, of the hydraulic fracturing schedule for these wells. A copy of this letter is included in Attachment B.

The letter provides recommendations to these conventional operators to 1) increase their monitoring of their wells during that time period, 2) ensure that their well head equipment is sound, and 3) provide immediate notification to ARSENAL RESOURCES and the OOG in the event of any changes in their well conditions.

Specifically, the letter recommends that conventional well operators conduct the following activities during and after fracturing operations:

1. Inspect their surface equipment prior to fracturing to establish integrity and establish pre-frac well conditions.
2. Observe wells closely during and after fracturing and monitor for abnormal increases in water, gas or pressure.
3. Inspect or install master valves rated to 3,000 psi or other necessary equipment for wellhead integrity.
4. Notify the OOG and ARSENAL RESOURCES if any changes in water, gas production, pressure or other anomalies are identified.

RECEIVED  
Office of Oil and Gas  
JAN 2 2018  
WV Department of  
Environmental Protection



## 2. Reporting

ARSENAL RESOURCES will provide information relating to the hydraulic fracturing schedule, communication with conventional operators, and ongoing monitoring of the work upon request of OOG or immediately after any event of any noted abnormalities.

RECEIVED  
Office of Oil and Gas  
JAN 2 2018  
WV Department of  
Environmental Protection

# THRASHER

THE THRASHER GROUP, INC.  
600 WHITE OAKS BLVD  
BRIDGEPORT, WV 26330  
PHONE 304-624-4100

### NOTES ON SURVEY

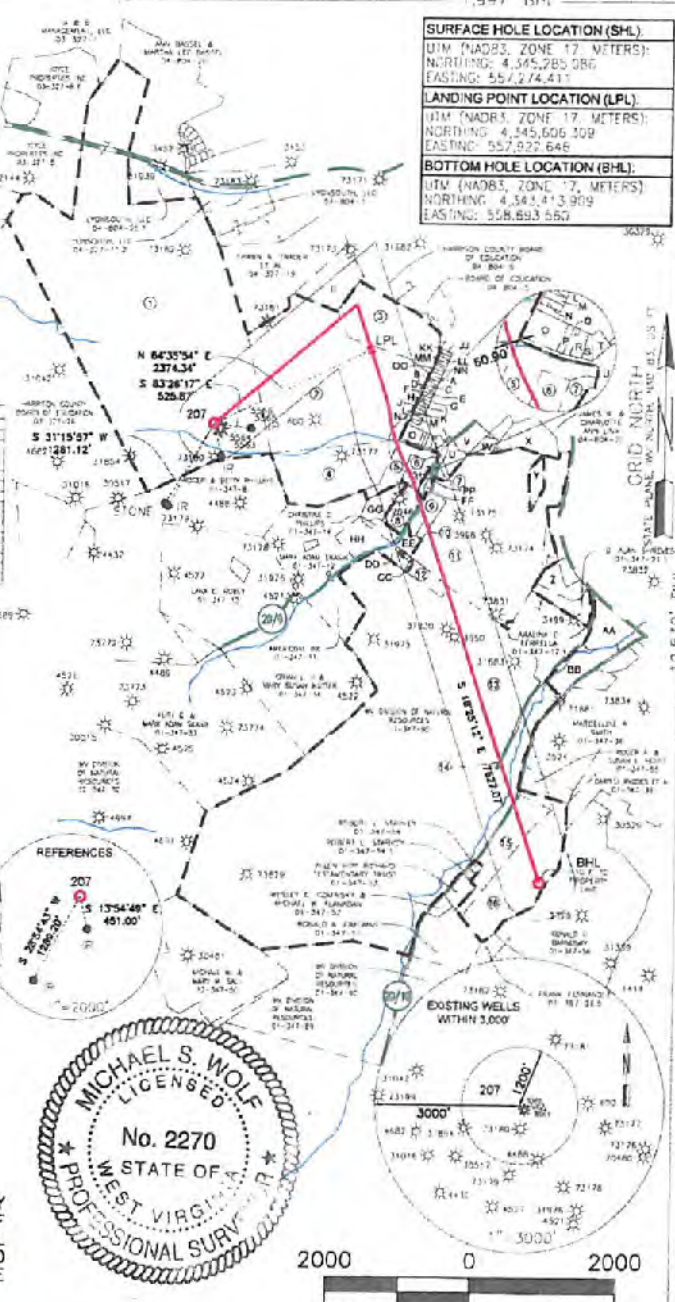
- COORDINATED SYSTEM IS STATE PLAIN, NAD 83, WGS84 NORTH, AND BE DATUM, US FOOT AND WILL GOVERN OVER ESTABLISHED SURVEY GRADE CP'S.
- SURFACE AND ROYALTY OWNER INFORMATION AND THEIR HOMERUN'S SHOWN HEREON WERE PLOTTED FROM DEEDS AND/OR TAX PARCELS MAP'S PROVIDED BY CLIENT AND FIELD LOCATIONS.
- THIS PLAN DOES NOT REPRESENT A BOUNDARY SURVEY OF THE PARCELS SHOWN HEREON.
- NO DRILLINGS AND BUILDINGS WITHIN 625 FEET OF PROPOSED CENTER OF PAD.
- NO WATER WELLS OR DEVELOPED SPRINGS WITHIN 250 FEET OF PROPOSED WELL.
- NO PERENNIAL STREAMS, SARMS, POND'S, RESERVOIRS OR WETLANDS WITHIN 100 FEET OF THE LIMITS OF DISTURBANCE.
- NO MATERIAL PRODUCTION TROUGH STRIP WITHIN 500 FEET OF LIMITS OF DISTURBANCE.

FRAC#	OWNER	SAR/PARCEL	ACRES
1	F & B MANAGEMENT, LLC	04-802-117	2.00
2	SAE TAYLOR MANAGEMENT, LLC	04-802-117	2.00
3	JOHN W. & JUDITH A. STANLEY	04-802-117	2.00
4	STANLEY W. & JUDITH A. STANLEY	04-802-117	2.00
5	STANLEY W. & JUDITH A. STANLEY	04-802-117	2.00
6	STANLEY W. & JUDITH A. STANLEY	04-802-117	2.00
7	STANLEY W. & JUDITH A. STANLEY	04-802-117	2.00
8	STANLEY W. & JUDITH A. STANLEY	04-802-117	2.00
9	STANLEY W. & JUDITH A. STANLEY	04-802-117	2.00
10	STANLEY W. & JUDITH A. STANLEY	04-802-117	2.00
11	STANLEY W. & JUDITH A. STANLEY	04-802-117	2.00
12	STANLEY W. & JUDITH A. STANLEY	04-802-117	2.00
13	STANLEY W. & JUDITH A. STANLEY	04-802-117	2.00
14	STANLEY W. & JUDITH A. STANLEY	04-802-117	2.00
15	STANLEY W. & JUDITH A. STANLEY	04-802-117	2.00
16	STANLEY W. & JUDITH A. STANLEY	04-802-117	2.00

FRAC#	OWNER	SAR/PARCEL	ACRES
A	JOHN W. & JUDITH A. STANLEY	04-802-117	2.00
B	EDWARD J. & JUDITH A. STANLEY	04-802-117	2.00
C	STANLEY W. & JUDITH A. STANLEY	04-802-117	2.00
D	STANLEY W. & JUDITH A. STANLEY	04-802-117	2.00
E	STANLEY W. & JUDITH A. STANLEY	04-802-117	2.00
F	STANLEY W. & JUDITH A. STANLEY	04-802-117	2.00
G	STANLEY W. & JUDITH A. STANLEY	04-802-117	2.00
H	STANLEY W. & JUDITH A. STANLEY	04-802-117	2.00
I	STANLEY W. & JUDITH A. STANLEY	04-802-117	2.00
J	STANLEY W. & JUDITH A. STANLEY	04-802-117	2.00
K	STANLEY W. & JUDITH A. STANLEY	04-802-117	2.00
L	STANLEY W. & JUDITH A. STANLEY	04-802-117	2.00
M	STANLEY W. & JUDITH A. STANLEY	04-802-117	2.00
N	STANLEY W. & JUDITH A. STANLEY	04-802-117	2.00
O	STANLEY W. & JUDITH A. STANLEY	04-802-117	2.00
P	STANLEY W. & JUDITH A. STANLEY	04-802-117	2.00
Q	STANLEY W. & JUDITH A. STANLEY	04-802-117	2.00
R	STANLEY W. & JUDITH A. STANLEY	04-802-117	2.00
S	STANLEY W. & JUDITH A. STANLEY	04-802-117	2.00
T	STANLEY W. & JUDITH A. STANLEY	04-802-117	2.00
U	STANLEY W. & JUDITH A. STANLEY	04-802-117	2.00
V	STANLEY W. & JUDITH A. STANLEY	04-802-117	2.00
W	STANLEY W. & JUDITH A. STANLEY	04-802-117	2.00
X	STANLEY W. & JUDITH A. STANLEY	04-802-117	2.00
Y	STANLEY W. & JUDITH A. STANLEY	04-802-117	2.00
Z	STANLEY W. & JUDITH A. STANLEY	04-802-117	2.00
AA	STANLEY W. & JUDITH A. STANLEY	04-802-117	2.00
AB	STANLEY W. & JUDITH A. STANLEY	04-802-117	2.00
AC	STANLEY W. & JUDITH A. STANLEY	04-802-117	2.00
AD	STANLEY W. & JUDITH A. STANLEY	04-802-117	2.00
AE	STANLEY W. & JUDITH A. STANLEY	04-802-117	2.00
AF	STANLEY W. & JUDITH A. STANLEY	04-802-117	2.00
AG	STANLEY W. & JUDITH A. STANLEY	04-802-117	2.00
AH	STANLEY W. & JUDITH A. STANLEY	04-802-117	2.00
AI	STANLEY W. & JUDITH A. STANLEY	04-802-117	2.00
AJ	STANLEY W. & JUDITH A. STANLEY	04-802-117	2.00
AK	STANLEY W. & JUDITH A. STANLEY	04-802-117	2.00
AL	STANLEY W. & JUDITH A. STANLEY	04-802-117	2.00
AM	STANLEY W. & JUDITH A. STANLEY	04-802-117	2.00
AN	STANLEY W. & JUDITH A. STANLEY	04-802-117	2.00
AO	STANLEY W. & JUDITH A. STANLEY	04-802-117	2.00
AP	STANLEY W. & JUDITH A. STANLEY	04-802-117	2.00

I, THE UNDERSIGNED, HEREBY CERTIFY THAT THIS PLAN IS CORRECT TO THE BEST OF MY KNOWLEDGE AND BELIEF AND SHOWS ALL THE INFORMATION REQUIRED BY LAW AND REGULATIONS ISSUED AND PRESCRIBED BY THE DEPARTMENT OF ENVIRONMENTAL PROTECTION.

P.S. 2270 *WCS WJ 12/8/17*



	(+) DENOTES LOCATION OF WELL ON UNITED STATES TOPOGRAPHIC MAPS WVDEP OFFICE OF OIL & GAS 601 57TH STREET CHARLESTON, WV 25034	MINIMUM DEGREE OF ACCURACY: 1/200 PROVEN SOURCE OF ELEVATION: SURVEY GRADE GPS (NAVD 88, US FT)	OPERATOR'S WELL #: 207 API WELL #: 47 33 STATE COUNTY PERMIT
	WELL TYPE: OIL WASTE DISPOSAL PRODUCTION DEEP GAS <input checked="" type="checkbox"/> LIQUID INJECTION STORAGE SHALLOW <input checked="" type="checkbox"/> WATERSHED: WEST FORK DISTRICT: CLARK-CLARKSBURG CORP COUNTY: HARRISON SURFACE OWNER: A. & B. MANAGEMENT, LLC. OIL & GAS ROYALTY OWNER: A. & B. MANAGEMENT, LLC. DRILL <input checked="" type="checkbox"/> DRILL DEEPER REDRILL FRACTURE OR STIMULATE <input checked="" type="checkbox"/> PLUG OFF OLD FORMATION PERFORATE NEW FORMATION CONVERT PLUG & ABANDON CLEAN OUT & REPLUG OTHER CHANGE (SPECIFY) TARGET FORMATION: MARCELLUS ESTIMATED DEPTH: 7,249 TWD 15,900 TMD	WELL OPERATOR: ARSENAL RESOURCES ADDRESS: 6031 WALLACE ROAD EXTENSION #300 CITY: WEXFORD STATE: PA ZIP CODE: 15090	DESIGNATED AGENT: WILLIAM VEIGEL ADDRESS: 65 PROFESSIONAL PLACE, SUITE 200 CITY: BRIDGEPORT STATE: WV ZIP CODE: 26330
LEGEND: ○ PROPOSED SURFACE HOLE / BOTTOM HOLE ⊙ EXISTING / PROPOSED WELL HEAD ⊙ LPL: LANDING POINT LOCATION ⊙ EXISTING WATER WELL ⊙ EXISTING SPRING --- SURVEYED BOUNDARY --- UNLOC. BOUNDARY --- FENCE BOUNDARY --- PROPOSED PATH	REVISIONS: DATE: 12-7-2017 DRAWN BY: K. POTH SCALE: 1" = 2000' DRAWING NO: 030-3250 WELL LOCATION PLAN		

AOR ATTACHMENT "A"

Area of Review Report - D'Annunzio HCCP7 Pad, 207 Lateral, Harrison County, WV

Well Name	API Number	Operator Name / Address	Well Type	Latitude	Longitude	Total Depth	Perforated Formation(s)	Producing Zones not Perforated
D'Annunzio 1HM	4703305563	Arsenal Resources	Active	39.254804	-80.335771	7279	Marcellus Shale	NA
D'Annunzio 2HM	4703305564	Arsenal Resources	Active	39.254821	-80.335819	7282	Marcellus Shale	NA
D'Annunzio 3HM	4703305565	Arsenal Resources	Active	39.254838	-80.335867	7264	Marcellus Shale	NA
D'Annunzio 4HM	4703305566	Arsenal Resources	Active	39.254854	-80.335916	7225	Marcellus Shale	NA
Malissa E White 1	4703373176	Orphan Well Proj	Unknown	39.252715	-80.326945	NA	NA	NA
WG Kester 1	4703370460	Grasselli Chemical Company	Unknown	39.252291	-80.327093	NA	NA	NA
Unknown	4703337830	Unknown	Unknown	Unknown	Unknown	Unknown	Unknown	Unknown
Joyce Properties 6	4703303550	Petroleum Development Corp	P&A - 8/31/88	39.247187	-80.324274	4861	NA	NA

ADR - ATTACHMENT "A"

RECEIVED  
Office of Oil and Gas  
JAN 2 2018  
WV Department of  
Environmental Protection

33-05918



**ARSENAL**  
R E S O U R C E S

People Powered. Asset Strong.

Click or tap to enter a date.

Grasselli Chemical Company

Address

State

RE: Click or tap here to enter text.

Dear Sir/Madam,

Arsenal Resources has developed a Marcellus pad D'Annunzio HCCP7 207, located in Harrison County, WV. As an owner or operator of conventional natural gas wells in this area, we are requesting your assistance in this matter.

Due to the apparent presence of unique geological conditions, the potential for communication between deep geologic zones exists in this area. This potential communication, via natural gas, water, or both, may occur between hydraulically fractured wells in the Marcellus formation (approximately 7,300' TVD) and existing conventional natural gas wells included in the attached well list for which you are believed to be the operator.

Arsenal Resources anticipates conducting hydraulic fracturing at the D'Annunzio HCCP7 207 Pad during the Quarter of 2018. We have identified conventional natural gas wells operated by your company within 500' (lateral distance) of our newly planned wells. Plats for each well on this pad are attached.

We recommend that conventional well operators conduct the following activities before, during and after fracturing operations:

1. Inspect surface equipment, prior to fracturing, to establish integrity and establish well conditions.
2. Observe wells closely during and after fracturing and monitor for abnormal increases in water, gas, or pressure.
3. Inspect or install master valves rated to 3,000 psi or other necessary equipment for wellhead integrity.
4. Notify the OOG and Arsenal Resources if any changes in water, gas production, pressure or other anomalies are identified.

Please feel free to contact me at 724-940-1224 with any questions or comments. You may also contact the WV Office of Oil and Gas at 304-926-0440.

Sincerely,

Carolinda Flanagan  
Permitting Specialist

RECEIVED  
Office of Oil and Gas

JAN 2 2018

WV Department of  
Environmental Protection

ADR - ATTACHMENT "B"

WW-9  
(4/16)

API Number 47 - 033 - \_\_\_\_\_  
Operator's Well No. D'Annunzio HCCP7 207

STATE OF WEST VIRGINIA  
DEPARTMENT OF ENVIRONMENTAL PROTECTION  
OFFICE OF OIL AND GAS

FLUIDS/ CUTTINGS DISPOSAL & RECLAMATION PLAN

Operator Name Arsenal Resources OP Code 494519412

Watershed (HUC 10) West Fork Quadrangle Clarksburg

Do you anticipate using more than 5,000 bbls of water to complete the proposed well work? Yes  No

Will a pit be used? Yes  No

If so, please describe anticipated pit waste: \_\_\_\_\_

Will a synthetic liner be used in the pit? Yes  No  If so, what ml.? \_\_\_\_\_

Proposed Disposal Method For Treated Pit Wastes:

- Land Application
- Underground Injection ( UIC Permit Number \_\_\_\_\_ )
- Reuse (at API Number VARIOUS )
- Off Site Disposal (Supply form WW-9 for disposal location)
- Other (Explain \_\_\_\_\_)

*SDW  
11/16/2017*

Will closed loop system be used? If so, describe: Yes, the closed loop system will contain all of the drilling medium and drill cuttings on location and then be taken to a landfill

Drilling medium anticipated for this well (vertical and horizontal)? Air, freshwater, oil based, etc. Vertical: Freshwater, Horizontal: Oil based mud

-If oil based, what type? Synthetic, petroleum, etc. Synthetic

Additives to be used in drilling medium? Bentonite, Soap & Polymer Sticks, Soda Ash, Sodium Bicarbonate, Defoamer, Base Oil, Emulsifiers, Lime, Barite

Drill cuttings disposal method? Leave in pit, landfill, removed offsite, etc. Landfill

-If left in pit and plan to solidify what medium will be used? (cement, lime, sawdust) N/A

-Landfill or offsite name/permit number? Advanced Disposal Services & Chestnut Valley Landfill

Permittee shall provide written notice to the Office of Oil and Gas of any load of drill cuttings or associated waste rejected at any West Virginia solid waste facility. The notice shall be provided within 24 hours of rejection and the permittee shall also disclose where it was properly disposed.

I certify that I understand and agree to the terms and conditions of the GENERAL WATER POLLUTION PERMIT issued on August 1, 2005, by the Office of Oil and Gas of the West Virginia Department of Environmental Protection. I understand that the provisions of the permit are enforceable by law. Violations of any term or condition of the general permit and/or other applicable law or regulation can lead to enforcement action.

I certify under penalty of law that I have personally examined and am familiar with the information submitted on this application form and all attachments thereto and that, based on my inquiry of those individuals immediately responsible for obtaining the information, I believe that the information is true, accurate, and complete. I am aware that there are significant penalties for submitting false information, including the possibility of fine or imprisonment.


Company Official Signature *William Veigel*  
Company Official (Typed Name) William Veigel  
Company Official Title Designated Agent

RECEIVED  
Office of Oil and Gas  
JAN - 2 2018

WV Department of Environmental Protection

Subscribed and sworn before me this 16<sup>TH</sup> day of NOV., 20 17

*Carolinda Flanagan*  
My commission expires 9/15/2021





**Arsenal Resources**

Proposed Revegetation Treatment: Acres Disturbed 17.64 Prevegetation pH 6.8 Average

Lime 2.67 Tons/acre or to correct to pH 6.4

Fertilizer type 10-20-20

Fertilizer amount 1000 lbs/acre

Mulch 3-4 Tons/acre

Seed Mixtures

Temporary		Permanent	
Seed Type	lbs/acre	Seed Type	lbs/acre
Orchard Grass	129	Orchard Grass	129
Rye	93	Rye	93
Clover	24	Clover	24
Timothy	45	Timothy	45

Attach:

Maps(s) of road, location, pit and proposed area for land application (unless engineered plans including this info have been provided). If water from the pit will be land applied, include dimensions (L x W x D) of the pit, and dimensions (L x W), and area in acreage, of the land application area.

Photocopied section of involved 7.5' topographic sheet.

Plan Approved by: 

Comments: Re-seed and mulch all disturbed areas as soon as reasonably possible per regulation. Upgrade erosion and sediment control measures where needed per the West Virginia Erosion and Sediment Control Field Manual.

RECEIVED  
Office of Oil and Gas

JAN 2 2018

WV Department of  
Environmental Protection

Title: OOG Inspector

Date: 11/16/2017

Field Reviewed?  Yes  No



**ARSENAL**

R E S O U R C E S

## **SITE SAFETY PLAN**

### **D'ANNUNZIO HCCP7 #207 WELL PAD**

**911 Address:**

799 South Bypass Road

Nutterfort, WV 26301

*SDW  
11/16/2017*

RECEIVED  
Office of Oil and Gas

JAN 2 2018

WV Department of  
Environmental Protection

# THRASHER

THE THRASHER GROUP, INC.  
600 WHITE OAKS BLVD  
BRIDGEPORT, WV 26330  
PHONE 304-624-4108

### NOTES ON SURVEY

- COORDINATES SYSTEM IS STATE PLANE, WEST VIRGINIA NORTH, NAD 83 DATUM, U.S. FOOT AND WELL COORDINATES ESTABLISHED USING SURVEY GRADE GPS
- SURFACE AND ROYALTY OWNER INFORMATION AND THEIR BOUNDARIES SHOWN HEREON WERE PLOTTED FROM DEEDS AND/OR TAX PARCEL MAPS PROVIDED BY CLIENT AND FIELD LOCATIONS
- THIS PLAT DOES NOT REPRESENT A BOUNDARY SURVEY OF THE PARCELS SHOWN HEREON.
- NO DWELLINGS AND BUILDINGS WITHIN 425 FEET OF PROPOSED OR CENTER OF PAD
- NO WATER WELLS OR DEVELOPED SPRINGS WITHIN 250 FEET OF PROPOSED WELL
- NO PERENNIAL STREAMS, LAKES, PONDS, RESERVOIRS OR WETLANDS WITHIN 100 FEET OF THE LIMITS OF DISTURBANCE
- NO NATURALLY PRODUCING "ROD" STREAM WITHIN 300 FEET OF LIMITS OF DISTURBANCE.

TRACT	SURFACE OWNER	TAX PARCEL	ACRES
1	A & B MANAGEMENT, LLC	04-802-170	199.03
2	DARLENE MANVOUS ET AL	04-804-3	53.88
3	ANTHONY P. & ANGIAL S. STAMEN	04-804-6,2	21.00
4	DARLENE MANVOUS ET AL	01-327-29	23.53
5	JOSEPH SAMUEL MAZZE	01-327-28,4	5.30
6	CHARLES B. & LILLIE HALL	01-327-26,1	2.00
7	CHARLES B. & LILLIE HALL	01-327-26	1.27
8	ADRIAN ASTRICH	01-327-28,3	4.00
9	MIDDLE WILSONED SEASIDE & ROBERT M. WILSONED	04-347-17,2	2.40
10	DAVE BROWN	04-347-17,3	0.57
11	ROBERT WILSONED	04-347-17	7.72
12	ROBERT N. PHILLIPS	01-347-16	2.51
13	WY DIVISION OF NATURAL RESOURCES (WILDLIFE RESOURCES)	01-347-30	378.32
14	WY DIVISION OF NATURAL RESOURCES (WILDLIFE RESOURCES)	01-347-99	7.77
15	JOHN F. & TRANK LYNN CROSS	01-347-95,1	12.12
16	JOHN CROSS	01-347-95,1	24.98

TRACT	ADDRESSER	TAX PARCEL
A	JONATHAN BOWEN	04-802-170
B	EDWARD L. & CONNIE S. COX	04-802-173
C	VELMA E. HERES	04-802-174
D	POWR RENTALS, LLC	04-802-174
E	BANK OF AMERICA	04-802-175
F	ERIC D. MCLAIN	04-802-176
G	JOSEF ERIC TYLER & MARK ERIC & SHANNON	04-802-177
H	GERTRUDE HANNGAN	04-802-178
I	GERTRUDE HANNGAN	04-802-179
J	JEFFREY E. BASS	04-802-180
K	ROBERT W. SMAL	04-802-181
L	MARY J. LOPEZ	04-802-182
M	SEFRAN SQUARES	04-802-183
N	LAUREN M. & KIMBERLY A. LOPEZ	04-802-184
O	JOSEPH LOUIS MICHAEL B. BROOKS LYNN LOPEZ	04-802-145
P	BENJAMIN K. & APRIL C. SMITH	04-802-144
Q	DAVID W. LEROY	04-802-143
R	TRACY RAY MCGAULEY	04-802-89
S	MARLYN SPATAPONE ET VIR & VIRGINIA CHRISTOPHORE	04-802-92
T	MARLYN SPATAPONE ET VIR & VIRGINIA CHRISTOPHORE	04-802-91
U	LAUREN E. BENDIS & CARL A. SERG	04-327-53
V	PRIME SPACE, LLC	04-327-52
W	SANDRA A. & RODERICK N. SUTTON	04-327-55
X	NEW LIFE CHRISTIAN CENTER	04-327-50
Y	NEW LIFE CHRISTIAN CENTER	04-327-51
Z	ALAN SHREVES	01-347-21
AA	COCA-COLA BOTTLING COMPANY OF WEST VIRGINIA	01-347-26
BB	ELIASHAS HERB MICHELLE B. & SANDY A. HERB	01-347-52,1
CC	ROBERT R. PHILLIPS	01-347-15,1
DD	JOYCE J. & ALDEN K. MAIN	01-347-15
EE	ELIZABETH ANN SENDOC & JASON JOSEPH BROWN	04-347-17,4
FF	ANGEL DARR OTOOLE & SCOTT BRUCE DOUGLAS DAVIS	01-327-28,2
GG	CHARLES B. & LILLIE HALL	01-327-28,5
HH	H. MARGUERITE WESTHAL	01-147-1,1
II	SHAWN R. TRACER ET AL	04-327-20
JJ	JOHN CARTER	04-802-184
KK	MARK C. & SHANNON LOPEZ	04-802-185,1
LL	HARRY WILLIAMS	04-802-186
MM	SAMMON D. COULLEN	04-802-187
NN	BRIAN G. MARRINEZ	04-802-188
OO	JOHN D. & DOROTHY D. CAMPBELL	04-802-189
PP	ANGEL DARR OTOOLE & BRUCE DOUGLAS DAVIS	04-327-28,6

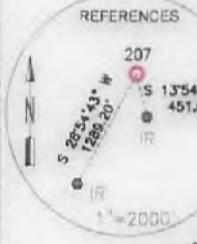
I, THE UNDERSIGNED, HEREBY CERTIFY THAT THIS PLAT IS CORRECT TO THE BEST OF MY KNOWLEDGE AND BELIEF AND SHOWS ALL THE INFORMATION REQUIRED BY LAW AND REGULATIONS ISSUED AND PRESCRIBED BY THE DEPARTMENT OF ENVIRONMENTAL PROTECTION.

P.S. 2270

*WOLF WJ 12/8/17*



<b>SURFACE HOLE LOCATION (SHL):</b>
UTM (NAD83, ZONE 17, METERS): NORTHING: 4,345,285.086 EASTING: 557,274.411
<b>LANDING POINT LOCATION (LPL):</b>
UTM (NAD83, ZONE 17, METERS): NORTHING: 4,345,606.309 EASTING: 557,922.646
<b>BOTTOM HOLE LOCATION (BHL):</b>
UTM (NAD83, ZONE 17, METERS): NORTHING: 4,343,413.909 EASTING: 558,693.560



<p>(+) DENOTES LOCATION OF WELL ON UNITED STATES TOPOGRAPHIC MAPS</p> <p>WVDEP OFFICE OF OIL &amp; GAS 601 57TH STREET CHARLESTON, WV 25034</p>	<p>MINIMUM DEGREE OF ACCURACY: 1/200</p> <p>PROVEN SOURCE OF ELEVATION: SURVEY GRADE GPS (NAVD 88, US FT)</p>	<p>D'ANNUNZIO HCCP-7</p> <p>OPERATOR'S WELL #: 207</p> <p>API WELL #: 47 STATE 33 05918 Hlo A</p>
	<p>WELL TYPE: OIL WASTE DISPOSAL PRODUCTION DEEP GAS <input checked="" type="checkbox"/> LIQUID INJECTION STORAGE SHALLOW <input checked="" type="checkbox"/></p> <p>WATERSHED: WEST FORK</p> <p>DISTRICT: CLARK-CLARKSBURG CORP COUNTY: HARRISON</p> <p>SURFACE OWNER: A. &amp; B. MANAGEMENT, LLC.</p> <p>OIL &amp; GAS ROYALTY OWNER: A. &amp; B. MANAGEMENT, LLC.</p> <p>DRILL <input checked="" type="checkbox"/> DRILL DEEPER REDRILL FRACTURE OR STIMULATE <input checked="" type="checkbox"/> PLUG OFF OLD FORMATION PERFORATE NEW FORMATION</p> <p>CONVERT PLUG &amp; ABANDON CLEAN OUT &amp; REPLUG OTHER CHANGE (SPECIFY)</p> <p>TARGET FORMATION: MARCELLUS ESTIMATED DEPTH: 7,249 TWD 15,900 TMD</p>	<p>ELEVATION: 1117.8' (DESIGN)</p> <p>QUADRANGLE: CLARKSBURG/MOUNT CLARE</p> <p>ACREAGE: 199.03</p> <p>ACREAGE: 199.03</p>
<p>WELL OPERATOR: ARSENAL RESOURCES</p> <p>ADDRESS: 6031 WALLACE ROAD EXTENSION #300</p> <p>CITY: WEXFORD STATE: PA ZIP CODE: 15090</p>	<p>DESIGNATED AGENT: WILLIAM VEIGEL</p> <p>ADDRESS: 65 PROFESSIONAL PLACE, SUITE 200</p> <p>CITY: BRIDGEPORT STATE: WV ZIP CODE: 26330</p>	<p>LEGEND:</p> <ul style="list-style-type: none"> <li>○ PROPOSED SURFACE HOLE / BOTTOM HOLE</li> <li>⊙ EXISTING / PRODUCING WELLHEAD</li> <li>LPL* LANDING POINT LOCATION</li> <li>W EXISTING WATER WELL</li> <li>SP EXISTING SPRING</li> <li>— SURVEYED BOUNDARY</li> <li>— DRILLING UNIT</li> <li>--- LEASE BOUNDARY</li> <li>— PROPOSED PATH</li> </ul>
<p>REVISIONS:</p>	<p>DATE: 12-7-2017</p> <p>DRAWN BY: K. POTH</p> <p>SCALE: 1" = 2000'</p> <p>DRAWING NO: 030-3250</p> <p>WELL LOCATION PLAT</p>	

**EMERGENCY CONTACT INFORMATION**

**OPERATOR:**  
 Arsenal Resources  
 601 Wallace Rd East, Suite 200  
 Woodford, VA 22606  
 1-724-940-1100  
 1-304-629-6309 (24-hour contact number)  
 Office of Oil and Gas  
 1-304-926-8897  
 1-800-642-3074 (WVDEP 24-hour pollution & emergency spills contact number)

**OIL AND GAS INSPECTOR:**  
 Sam Ward, 1-304-289-7553 (Harrison County)

**LOCAL EMERGENCY RESPONSE UNIT:**  
 National Response Center for Reporting Chemical or Oil Spills: 1-800-424-8802

State Emergency Spill Notification:  
 1-800-642-3074

Combustion, Fire, Law Enforcement:  
 911

**PLAN ID LEGEND**



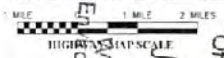
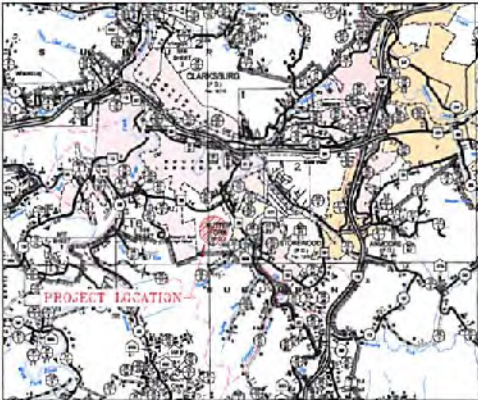
**LEGEND**

- 1500 FT. RADIUS FROM WELL PAD
- PROPOSED WELL PAD AND ACCESS ROAD
- PROPERTY LINE

**COORDINATES**

Coordinate Label	West Pad Center	Access Pad Center	Truck Pad Center	Access Road Start
WV01-N Latitude (N)	N 39 13484.2	N 39 13484.2	N 39 26753.5	N 39 26873.0
WV01-N Longitude (W)	W 80 53753.0	W 80 53810.0	W 80 53887.7	W 80 53987.4
WV01-N Easting	179256.000 m	179261.000 m	179267.000 m	179273.000 m
WV01-N Northing	1711028.558 m	1711028.778 m	1711128.638 m	1710728.618 m
WV01-N Trueing	179256.000 m	179261.000 m	179267.000 m	179273.000 m
WV01-N Trueing	1711028.558 m	1711028.778 m	1711128.638 m	1710728.618 m

**HARRISON COUNTY, WV HIGHWAY MAP**



RECEIVED  
 Office of Oil and Gas  
 JAN 2 2018  
 WV Department of Environmental Protection

**PROPOSED ACCESS ROAD**

**PROPOSED D'ANNUNZIO HCCP-7 WELL PAD**

**EXISTING PARCEL OWNER AND ADDRESS TABLE**

PLAN ID	OWNER	ADDRESS	CITY, STATE	ZIP CODE	DISTRICT NAME	TAX MAP	PARCEL
1	A & B MANAGEMENT LLC	694 VAN BUREN ST	CLARKSBURG, WV	26303	Dist-3	327	37
2	PHILLIPS ROGER & BETTY	1174 NUTTER RUN RD	NUTTER FORT, WV	26303	Dist-1	342	8
2	MANCINI, DARLENE ETAL	365 DYE DR	BRIDGEPORT, WV	26330	Dist-1	321	27
2	ROSEY LANA C	414 NUTTER RUN RD	NUTTER FORT, WV	26303	Dist-1	347	20
2	SHADE MARK	936 NUTTER RUN RD	NUTTER FORT, WV	26303	Dist-1	347	12
3	WOLFE BRANKS M & FURTH EDWARD	201 MAPPLELAND AVE	NUTTER FORT, WV	26303	Dist-4	308	7

**FOI**

THE INFORMATION CONTAINED HEREIN IS THE SOLE PROPERTY OF THE THRASHER GROUP, P.C. REPRODUCTION OF THIS DOCUMENT IN WHOLE OR IN PART, FOR ANY PURPOSE, WITHOUT EXPRESS WRITTEN PERMISSION IS STRICTLY PROHIBITED. COPYRIGHT © 2017 THE THRASHER GROUP, P.C.



DATE: \_\_\_\_\_  
 DRAWN BY: \_\_\_\_\_  
 CHECKED BY: \_\_\_\_\_  
 APPROVED BY: \_\_\_\_\_  
 SURVEY DATA: \_\_\_\_\_  
 SCALE: \_\_\_\_\_  
 FIELD BOOK NO: \_\_\_\_\_

PROJECT NO: 101-030-3250  
 ARSENAL RESOURCES  
 SITE SAFETY PLANS FOR THE  
 D'ANNUNZIO HCCP-7 WELL PAD  
 HARRISON COUNTY, WEST VIRGINIA  
 WATER SAMPLING MAP

1

33-05918

WW-6A1  
(5/13)

Operator's Well No. D'Annunzio HCCP7 207

**INFORMATION SUPPLIED UNDER WEST VIRGINIA CODE  
Chapter 22, Article 6A, Section 5(a)(5)  
IN LIEU OF FILING LEASE(S) AND OTHER CONTINUING CONTRACT(S)**

Under the oath required to make the verification on page 1 of this Notice and Application, I depose and say that I am the person who signed the Notice and Application for the Applicant, and that –

(1) the tract of land is the same tract described in this Application, partly or wholly depicted in the accompanying plat, and described in the Construction and Reclamation Plan;

(2) the parties and recordation data (if recorded) for lease(s) or other continuing contract(s) by which the Applicant claims the right to extract, produce or market the oil or gas are as follows:

Lease Name or Number	Grantor, Lessor, etc.	Grantee, Lessee, etc.	Royalty	Book/Page
See Attached				

**Acknowledgement of Possible Permitting/Approval  
In Addition to the Office of Oil and Gas**

The permit applicant for the proposed well work addressed in this application hereby acknowledges the possibility of the need for permits and/or approvals from local, state, or federal entities in addition to the DEP, Office of Oil and Gas, including but not limited to the following:

- WV Division of Water and Waste Management
- WV Division of Natural Resources WV Division of Highways
- U.S. Army Corps of Engineers
- U.S. Fish and Wildlife Service
- County Floodplain Coordinator

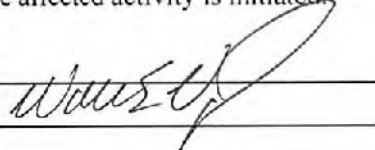
RECEIVED  
Office of Oil and Gas

JAN 2 2018

WV Department of  
Environmental Protection

The applicant further acknowledges that any Office of Oil and Gas permit in no way overrides, replaces, or nullifies the need for other permits/approvals that may be necessary and further affirms that all needed permits/approvals should be acquired from the appropriate authority before the affected activity is initiated.

Well Operator: Arsenal Resources

By: William Veigel 

Its: Designated Agent

Attachment to WW-6A1, D'Annunzio 207

Letter Designation/Number Designation on Plat	Grantor, Lessor, Assignor, etc.	Grantee, Lessee, Assignee, etc.	Royalty	Book/Page	Acreage
1 -- (00004630)	Maud Lee Quinn, a married person, and signing in her sole right	PDC Mountaineer, LLC	0.175	1456/1018	247.5
	PDC Mountaineer, LLC	River Ridge Energy, LLC		59/1263	
1 -- (00004632)	A & B Management, LLC	PDC Mountaineer, LLC	0.175	1455/173	233
	PDC Mountaineer, LLC	River Ridge Energy, LLC		59/1263	
1 -- (00004636)	Rebecca Ann Jarvis, a widow	XTO Energy, Inc.	0.125	1438/1202	199.03
	XTO Energy, Inc.	PDC Mountaineer, LLC		1479/880	
	PDC Mountaineer, LLC	River Ridge Energy, LLC		59/1263	
2 -- (00004540)	Darlene Mancuso and Anthony J. Mancuso, her husband	PDC Mountaineer, LLC	0.175	1451/149	53.89
	PDC Mountaineer, LLC	River Ridge Energy, LLC		59/1263	
2 -- (00004541)	Joretta F. Wood and Bill B. Wood, her husband	PDC Mountaineer, LLC	0.175	1451/114	53.89
	PDC Mountaineer, LLC	River Ridge Energy, LLC		59/1263	
2 -- (00004542)	Jacqueline C. Aylestock and Ronald L. Aylestock, her husband	PDC Mountaineer, LLC	0.175	1451/139	53.89
	PDC Mountaineer, LLC	River Ridge Energy, LLC		59/1263	
2 -- (00004545)	Ronald White and Patricia K. White, his wife	PDC Mountaineer, LLC	0.175	1451/119	53.89
	PDC Mountaineer, LLC	River Ridge Energy, LLC		59/1263	

WV Department of Environmental Protection

JAN 2 2018

RECEIVED  
Office of Oil and Gas

4703305918

2 -- (00004546)	Mary L. Hughes	PDC Mountaineer, LLC	0.175	1451/154	53.89
	PDC Mountaineer, LLC	River Ridge Energy, LLC		59/1263	
3 -- (00004518)	The Board of Education of the County of Harrison	PDC Mountaineer, LLC	0.135	1449/1133, 1488/1207, 1539/536, 1579/25	28.66
	PDC Mountaineer, LLC	River Ridge Energy, LLC		59/1263	
4 -- (00004532)	Darlene Mancuso and Anthony J. Mancuso, her husband	PDC Mountaineer, LLC	0.175	1451/129	72.573
	PDC Mountaineer, LLC	River Ridge Energy, LLC		59/1263	
4 -- (00004533)	Joretta F. Wood and Bill B. Wood, her husband	PDC Mountaineer, LLC	0.175	1451/99	72.573
	PDC Mountaineer, LLC	River Ridge Energy, LLC		59/1263	
4 -- (00004534)	Jacqueline C. Aylestock and Ronald L. Aylestock, her husband	PDC Mountaineer, LLC	0.175	1451/104	72.573
	PDC Mountaineer, LLC	River Ridge Energy, LLC		59/1263	
4 -- (00004537)	Richard White and Patricia K. White, his wife	PDC Mountaineer, LLC	0.175	1451/89	72.573
	PDC Mountaineer, LLC	River Ridge Energy, LLC		59/1263	
4 -- (00004538)	Mary L. Hughes	PDC Mountaineer, LLC	0.175	1451/124	72.573
	PDC Mountaineer, LLC	River Ridge Energy, LLC		59/1263	
5, 6, 7, 8, 9 -- (00007238)	Pamela M. Palmer Emch, married dealing in her sole and separate property	Mar Key, LLC	0.15	1580/326	19.35
5, 6, 7, 8, 9 -- (00007257)	David Scott Palmer, married	Mar Key, LLC	0.15	1580/332	19.35
5, 6, 7, 8, 9, 10, 11, 12 -- (00003692)	Kathleen Nutter and Orian Nutter, her husband	Petroleum Development Corporation	0.125	1246/633	154
	Petroleum Development Corporation	PDC Mountaineer, LLC		1440/364	

RECEIVED  
 Office of Oil and Gas  
 WV Department of  
 Environmental Protection  
 JAN 2 2018

4703305918

	PDC Mountaineer, LLC	River Ridge Energy, LLC		59/1263	
10 -- (00007851)	Robert M. Viglianco, a single man	Mar Key, LLC	0.15	1597/1165	3.4
10 -- (00007852)	Nicole Viglianco Romano, a married woman dealing in her sole and separate property	Mar Key, LLC	0.15	1597/1163	3.4
12 -- (00003691)	Skyhawk Development Corporation	Petroleum Development Corporation	0.125	1246/241	81.24
	Petroleum Development Corporation	PDC Mountaineer, LLC		1440/364	
	PDC Mountaineer, LLC	River Ridge Energy, LLC		59/1263	
13 -- (00007250)	John Henry McWhorter, divorced	Mar Key, LLC	0.15	1580/320	4.169
13 -- (00007251)	Mary Jane Lewis a/k/a Jane Lewis, widow	Mar Key, LLC	0.15	1580/323	4.169
13 -- (00007234)	Robert N. Phillips II, married	Mar Key, LLC	0.15	1578/1066	1.32
13 -- (00007260)	Mary Hall Balmer a/k/a Mary Jean McWhorter Balmer, divorced	Mar Key, LLC	0.15	1582/330	4.169
13 -- (00007933)	Gregory Scott McWhorter, single	Mar Key, LLC	0.125	1600/831	4.169
13 -- (00007935)	Daphne Lynn McWhorter, single	Mar Key, LLC	0.125	1600/829	4.169
13 -- (00007936)	Donald R. Reynolds, married dealing in his sole and separate property	Mar Key, LLC	0.15	1600/835	4.169
14, 15, 16, 17 -- (00007775)	Paul S. Horner	PPG Industries, Inc.	0.125	954/739	465.06
	PPG Industries, Inc.	White Shield Oil and Gas Corporation		1005/298	
	White Shield Oil and Gas Corporation	Partnership Properties Co.		1019/416	

RECEIVED  
Office of Oil and Gas  
JAN 2 2018  
MN Department of  
Environmental Protection

33-05918



	Partnership Properties Co.	Eastern American Energy Corporation		1124/449	
	Eastern American Energy Corporation	Energy Corporation of America		59/832	
	Energy Corporation of America	Antero Resources Appalachian Corporation		1495/314	
	Antero Resources Appalachian Corporation	Antero Resources Corporation		2/914	
	Energy Corporation of America	Antero Resources Corporation		1524/620	
	Antero Resources Corporation	River Ridge Energy, LLC f/k/a PDC Mountaineer, LLC		1586/1196	

RECEIVED  
Office of Oil and Gas  
JAN 2 2018  
WV Department of  
Environmental Protection

4703305918

**Agreement to Drill, Complete and Operate Oil & Gas Wells**

This Agreement to Drill, Complete and Operate Oil & Gas Wells (this "Agreement"), by and among Mountaineer Keystone LLC, a West Virginia limited liability company ("Mountaineer Keystone"), PDC Mountaineer, LLC, a Delaware limited liability company ("PDC"), and PDC Mountaineer Holdings, LLC, a Delaware limited liability company ("PDC Holdings"), is effective as of October 15, 2014. (the "Effective Date") and sets forth the terms pursuant to which Mountaineer Keystone will drill, complete and operate the Wells (as defined below) on behalf of PDC and PDC Holdings. Mountaineer Keystone, PDC, and PDC Holdings are each a "Party" and are collectively the "Parties". In consideration of the foregoing and the respective agreements hereinafter set forth and the mutual benefits to be derived therefrom, the Parties, intending to be legally bound, hereby agree as follows:


1. **Term:** This Agreement is effective from the Effective Date until terminated by Mountaineer Keystone on the one hand or PDC and PDC Holdings on the other hand with 30 days' written notice to the other Party or Parties, as applicable (the "Term").
2. **Authorization to Operate:** PDC and PDC Holdings authorize Mountaineer Keystone to undertake and perform, on PDC and PDC Holdings behalf, all operations, including without limitation permit applications, well pad preparation, drilling and completing wells, and marketing gas, oil and other hydrocarbons therefrom with respect to all oil and gas wells to be drilled on oil and gas leasehold acreage held by PDC or PDC Holdings. PDC, PDC Holdings and Mountaineer Keystone are affiliates with a common parent. Mountaineer Keystone was formed to operate oil and gas leasehold acreage held by PDC, PDC Holdings and certain other affiliates. Mountaineer Keystone agrees that it shall, in a good and workmanlike manner and in accordance with industry standards as they prevail in the area, drill, complete and operate oil and gas wells on leasehold acreage owned by PDC or PDC Holdings from time to time as directed by PDC or PDC Holdings (collectively, the "Wells").
3. **No Third Party Beneficiary:** This Agreement is for the benefit of the Parties and is not for the benefit of any third party.
4. **Counterparts:** This Agreement may be simultaneously executed in several counterparts and via facsimile or similar electronic transmittal, each of which shall be deemed to be an original and taken together shall constitute one and the same instrument.

[Signature Page Follows]


RECEIVED  
Office of Oil and Gas  
JAN 2 2018  
WV Department of  
Environmental Protection

IN WITNESS WHEREOF, Mountaineer Kcystone, PDC, and PDC Holdings have caused their duly authorized representatives to execute this Agreement as of the Effective Date.

**MOUNTAINEER KEYSTONE LLC**

By:   
Name: Robert Kessel  
Title: CEO

**PDC MOUNTAINEER, LLC**

By:   
Name: Robert Kessel  
Title: CEO

**PDC MOUNTAINEER HOLDINGS, LLC**

By:   
Name: Robert Kessel  
Title: CEO

RECEIVED  
Office of Oil and Gas  
JAN 2 2018  
WV Department of  
Environmental Protection

## **Agreement to Drill, Complete and Operate Oil & Gas Wells**

**This Agreement to Drill, Complete and Operate Oil & Gas Wells (this "Agreement"), by and among Arsenal Resources LLC, a West Virginia limited liability company ("Arsenal"), River Ridge Energy, LLC, a Delaware limited liability company ("River Ridge"), and River Ridge Energy, Holdings, LLC, a Delaware limited liability company ("River Ridge Holdings"), is effective as of March 1, 2017. (the "Effective Date") and sets forth the terms pursuant to which Arsenal will drill, complete and operate the Wells (as defined below) on behalf of River Ridge and River Ridge Holdings. Arsenal, River Ridge, and River Ridge Holdings are each a "Party" and are collectively the "Parties". In consideration of the foregoing and the respective agreements hereinafter set forth and the mutual benefits to be derived therefrom, the Parties, intending to be legally bound, hereby agree as follows:**

- 1. Term: This Agreement is effective from the Effective Date until terminated by Arsenal on the one hand or River Ridge and River Ridge Holdings on the other hand with 30 days' written notice to the other Party or Parties, as applicable (the "Term").**
- 2. Authorization to Operate: River Ridge and River Holdings authorize Arsenal to undertake and perform, on River Ridge and River Ridge Holdings behalf, all operations, including without limitation permit applications, well pad preparation, drilling and completing wells, and marketing gas, oil and other hydrocarbons therefrom with respect to all oil and gas wells to be drilled on oil and gas leasehold acreage held by River Ridge or River Ridge Holdings. River Ridge, River Ridge Holdings and Arsenal are affiliates with a common parent. Arsenal was formed to operate oil and gas leasehold acreage held by River Ridge, River Ridge Holdings and certain other affiliates. Arsenal agrees that it shall, in a good and workmanlike manner and in accordance with industry standards as they prevail in the area, drill, complete and operate oil and gas wells on leasehold acreage owned by River Ridge or River Ridge Holdings from time to time as directed by River Ridge or River Ridge Holdings (collectively, the "Wells").**
- 3. No Third Party Beneficiary: This Agreement is for the benefit of the Parties and is not for the benefit of any third party.**
- 4. Counterparts: This Agreement may be simultaneously executed in several counterparts and via facsimile or similar electronic transmittal, each of which shall be deemed to be an original and taken together shall constitute one and the same instrument.**

**[Signature Page Follows]**

RECEIVED  
Office of Oil and Gas  
JAN 2 2018  
WV Department of  
Environmental Protection

IN WITNESS WHEREOF, Arsenal, River Ridge, and River Ridge Holdings have caused their duly authorized representatives to execute this Agreement as of the Effective Date.

**ARSENAL RESOURCES LLC**

By: Joel E. Symonds  
Name: Joel E. Symonds  
Title: Vice President - Land

**RIVER RIDGE ENERGY, LLC**

By: Joel E. Symonds  
Name: Joel E. Symonds  
Title: Vice President - Land

**RIVER RIDGE HOLDINGS, LLC**

By: Joel E. Symonds  
Name: Joel E. Symonds  
Title: Vice President - Land

RECEIVED  
Office of Oil and Gas  
JAN 2 2018  
WV Department of  
Environmental Protection

**West Virginia Secretary of State — Online Data Services****Business and Licensing**

Online Data Services Help

**Business Organization Detail**

**NOTICE:** The West Virginia Secretary of State's Office makes every reasonable effort to ensure the accuracy of information. However, we make no representation or warranty as to the correctness or completeness of the information. If information is missing from this page, it is not in the The West Virginia Secretary of State's database.

**MAR KEY LLC**

<b>Organization Information</b>								
Org Type	Effective Date	Established Date	Filing Date	Charter	Class	Sec Type	Termination Date	Termination Reason
LLC   Limited Liability Company	7/11/2011		7/11/2011	Domestic	Profit			

<b>Organization Information</b>			
<b>Business Purpose</b>	2111 - Mining, Quarrying, Oil & Gas Extraction - Oil and Gas Extraction - Crude Oil and Natural Gas Extraction		<b>Capital Stock</b>
<b>Charter County</b>		<b>Control Number</b>	99Q1F
<b>Charter State</b>	WV	<b>Excess Acres</b>	
<b>At Will Term</b>	A	<b>Member Managed</b>	MBR
<b>At Will Term Years</b>		<b>Par Value</b>	

RECEIVED  
Office of Oil and Gas

JAN 2 2018

WV Department of  
Environmental Protection

<b>Authorized Shares</b>

<b>Addresses</b>	
Type	Address
<b>Designated Office Address</b>	65 PROFESSIONAL PLACE SUITE 200 BRIDGEPORT, WV, 26330
<b>Mailing Address</b>	6031 WALLACE ROAD EXTENSION SUITE 300 WEXFORD, PA, 15090 USA
<b>Notice of Process Address</b>	CORPORATION SERVICE COMPANY 209 WEST WASHINGTON STREET CHARLESTON, WV, 25302
<b>Principal Office Address</b>	6031 WALLACE ROAD EXTENSION SUITE 300 WEXFORD, PA, 15090 USA
Type	Address

<b>Officers</b>	
Type	Name/Address
<b>Member</b>	ARSENAL RESOURCES ENERGY LLC 6031 WALLACE ROAD EXTENSION SUITE 300 WEXFORD, PA, 15090
<b>Organizer</b>	PAUL M HERZING 560 EPSILON DR. PITTSBURGH, PA, 15238 USA
Type	Name/Address

<b>Annual Reports</b>
<b>Date filed</b>

RECEIVED  
Office of Oil and Gas

JAN 2 2018

WV Department of  
Environmental Protection

3/30/2017
6/20/2016
6/30/2015
4/28/2014
6/28/2013
5/8/2012
<b>Date filed</b>

For more information, please contact the Secretary of State's Office at 304-558-8000.

Tuesday, November 28, 2017 — 9:44 AM

© 2017 State of West Virginia

RECEIVED  
Office of Oil and Gas  
JAN 2 2018  
WV Department of  
Environmental Protection





People Powered. Asset Strong.

November 29, 2017

Mr. James Martin, Chief of Oil and Gas  
West Virginia Department of Environmental Protection  
601 57<sup>th</sup> Street, SE  
Charleston, WV 25304

RE: Ownership of Roadways – D'Annunzio HCCP-7 Unit (Wells 205, 206, and 207)

Mr. Martin:

In preparation of filing permit applications for the above referenced wells, the Title Department of Arsenal Resources has conducted a thorough title examination in order to determine the ownership of the oil and gas underlying all roadways crossed by wells in the proposed unit. The findings of the title examination show that the roadways crossed by wells in the proposed unit are rights-of-way, with the oil and gas being owned and covered by the leaseholds provided in the application materials.

If you have any questions, concerns or need further information, please do not hesitate to contact me at the address listed below.

Sincerely,

A handwritten signature in blue ink that reads 'Jonathan B. Bompiani'.

Jonathan B. Bompiani  
Senior Title Attorney

6031 Wallace Road Ext, Suite 300  
Wexford, PA 15090  
P: 724-940-1100  
F: 800-428-0981  
www.arsenalresources.com

RECEIVED  
Office of Oil and Gas

JAN 2 2018

WV Department of  
Environmental Protection

**STATE OF WEST VIRGINIA  
DEPARTMENT OF ENVIRONMENTAL PROTECTION, OFFICE OF OIL AND GAS  
NOTICE CERTIFICATION**

Date of Notice Certification: 12/28/17

API No. 47- 033 - 05918  
Operator's Well No. D'Annunzio HCCP7 207  
Well Pad Name: D'Annunzio HCCP7

**Notice has been given:**

Pursuant to the provisions in West Virginia Code § 22-6A, the Operator has provided the required parties with the Notice Forms listed below for the tract of land as follows:

State: <u>West Virginia</u>	UTM NAD 83 Easting: <u>557,274.411</u>
County: <u>Harrison</u>	Northing: <u>4,345,285.086</u>
District: <u>Clark</u>	Public Road Access: <u>State Route 98</u>
Quadrangle: <u>Clarksburg</u>	Generally used farm name: <u>A&amp;B Management, LLC</u>
Watershed: <u>West Fork</u>	

Pursuant to West Virginia Code § 22-6A-7(b), every permit application filed under this section shall be on a form as may be prescribed by the secretary, shall be verified and shall contain the following information: (14) A certification from the operator that (i) it has provided the owners of the surface described in subdivisions (1), (2) and (4), subsection (b), section ten of this article, the information required by subsections (b) and (c), section sixteen of this article; (ii) that the requirement was deemed satisfied as a result of giving the surface owner notice of entry to survey pursuant to subsection (a), section ten of this article six-a; or (iii) the notice requirements of subsection (b), section sixteen of this article were waived in writing by the surface owner; and Pursuant to West Virginia Code § 22-6A-11(b), the applicant shall tender proof of and certify to the secretary that the notice requirements of section ten of this article have been completed by the applicant.

<p>Pursuant to West Virginia Code § 22-6A, the Operator has attached proof to this Notice Certification that the Operator has properly served the required parties with the following:</p> <p>*PLEASE CHECK ALL THAT APPLY</p> <p><input type="checkbox"/> 1. NOTICE OF SEISMIC ACTIVITY or <input checked="" type="checkbox"/> NOTICE NOT REQUIRED BECAUSE NO SEISMIC ACTIVITY WAS CONDUCTED</p> <p><input checked="" type="checkbox"/> 2. NOTICE OF ENTRY FOR PLAT SURVEY or <input type="checkbox"/> NO PLAT SURVEY WAS CONDUCTED</p> <p><input type="checkbox"/> 3. NOTICE OF INTENT TO DRILL or <input checked="" type="checkbox"/> NOTICE NOT REQUIRED BECAUSE NOTICE OF ENTRY FOR PLAT SURVEY WAS CONDUCTED or</p> <p style="padding-left: 100px;"><input type="checkbox"/> WRITTEN WAIVER BY SURFACE OWNER (PLEASE ATTACH)</p> <p><input checked="" type="checkbox"/> 4. NOTICE OF PLANNED OPERATION</p> <p><input checked="" type="checkbox"/> 5. PUBLIC NOTICE</p> <p><input checked="" type="checkbox"/> 6. NOTICE OF APPLICATION</p>	<p><b>OOG OFFICE USE ONLY</b></p> <p><input type="checkbox"/> RECEIVED/ NOT REQUIRED</p> <p><input type="checkbox"/> RECEIVED</p> <p><input type="checkbox"/> RECEIVED/ NOT REQUIRED</p> <p><input type="checkbox"/> RECEIVED</p> <p><input type="checkbox"/> RECEIVED</p> <p><input type="checkbox"/> RECEIVED</p>
--	---

**Required Attachments:**

The Operator shall attach to this Notice Certification Form all Notice Forms and Certifications of Notice that have been provided to the required parties and/or any associated written waivers. For the Public Notice, the operator shall attach a copy of the Class II Legal Advertisement with publication date verification or the associated Affidavit of Publication. The attached Notice Forms and Certifications of Notice shall serve as proof that the required parties have been noticed as required under West Virginia Code § 22-6A-11(b). Pursuant to West Virginia Code § 22-6A-11(b), the Certification of Notice to the person may be made by affidavit of personal service, the return receipt card or other postal receipt for certified mailing.


RECEIVED  
 Office of Oil and Gas  
 JAN 2 2018  
 WV Department of  
 Environmental Protection

WW-6AC  
(1/12)

**Certification of Notice is hereby given:**

THEREFORE, I William Veigel, have read and understand the notice requirements within West Virginia Code § 22-6A. I certify that as required under West Virginia Code § 22-6A, I have served the attached copies of the Notice Forms, identified above, to the required parties through personal service, by registered mail or by any method of delivery that requires a receipt or signature confirmation. I certify under penalty of law that I have personally examined and am familiar with the information submitted in this Notice Certification and all attachments, and that based on my inquiry of those individuals immediately responsible for obtaining the information, I believe that the information is true, accurate and complete. I am aware that there are significant penalties for submitting false information, including the possibility of fine and imprisonment.

Well Operator:	<u>Arsenal Resources</u>	Address:	<u>6031 Wallace Road Extension, Suite 300</u>
By:	<u>William Veigel</u> <i>WV</i>		<u>Wexford, PA 15090</u>
Its:	<u>Designated Agent</u>	Facsimile:	<u>304-848-9134</u>
Telephone:	<u>724-940-1224</u>	Email:	<u>cflanagan@arsenalresources.com</u>



Subscribed and sworn before me this 28<sup>TH</sup> day of DEC. 2017  
*Carolinda Flanagan* Notary Public  
 My Commission Expires 9/15/2021

**Oil and Gas Privacy Notice:**

The Office of Oil and Gas processes your personal information, such as name, address and telephone number, as part of our regulatory duties. Your personal information may be disclosed to other State agencies or third parties in the normal course of business or as needed to comply with statutory or regulatory requirements, including Freedom of Information Act requests. Our office will appropriately secure your personal information. If you have any questions about our use or your personal information, please contact DEP's Chief Privacy Officer at [depprivacyofficer@wv.gov](mailto:depprivacyofficer@wv.gov).

RECEIVED  
 Office of Oil and Gas  
 JAN 2 2018  
 WV Department of  
 Environmental Protection

WW-6A  
(9-13)

4703305918

API NO. 47- -  
OPERATOR WELL NO. D'Annunzio HCCP7 207  
Well Pad Name: D'Annunzio HCCP7

STATE OF WEST VIRGINIA  
DEPARTMENT OF ENVIRONMENTAL PROTECTION, OFFICE OF OIL AND GAS  
NOTICE OF APPLICATION

Notice Time Requirement: notice shall be provided no later than the filing date of permit application.

Date of Notice: 12/29/17 Date Permit Application Filed: 12/28/17

Notice of:

- PERMIT FOR ANY WELL WORK       CERTIFICATE OF APPROVAL FOR THE CONSTRUCTION OF AN IMPOUNDMENT OR PIT

Delivery method pursuant to West Virginia Code § 22-6A-10(b)

- PERSONAL SERVICE       REGISTERED MAIL       METHOD OF DELIVERY THAT REQUIRES A RECEIPT OR SIGNATURE CONFIRMATION

Pursuant to W. Va. Code § 22-6A-10(b) no later than the filing date of the application, the applicant for a permit for any well work or for a certificate of approval for the construction of an impoundment or pit as required by this article shall deliver, by personal service or by registered mail or by any method of delivery that requires a receipt or signature confirmation, copies of the application, the erosion and sediment control plan required by section seven of this article, and the well plat to each of the following persons: (1) The owners of record of the surface of the tract on which the well is or is proposed to be located; (2) The owners of record of the surface tract or tracts overlying the oil and gas leasehold being developed by the proposed well work, if the surface tract is to be used for roads or other land disturbance as described in the erosion and sediment control plan submitted pursuant to subsection (c), section seven of this article; (3) The coal owner, operator or lessee, in the event the tract of land on which the well proposed to be drilled is located [sic] is known to be underlain by one or more coal seams; (4) The owners of record of the surface tract or tracts overlying the oil and gas leasehold being developed by the proposed well work, if the surface tract is to be used for the placement, construction, enlargement, alteration, repair, removal or abandonment of any impoundment or pit as described in section nine of this article; (5) Any surface owner or water purveyor who is known to the applicant to have a water well, spring or water supply source located within one thousand five hundred feet of the center of the well pad which is used to provide water for consumption by humans or domestic animals; and (6) The operator of any natural gas storage field within which the proposed well work activity is to take place. (c)(1) If more than three tenants in common or other co-owners of interests described in subsection (b) of this section hold interests in the lands, the applicant may serve the documents required upon the person described in the records of the sheriff required to be maintained pursuant to section eight, article one, chapter eleven-a of this code. (2) Notwithstanding any provision of this article to the contrary, notice to a lien holder is not notice to a landowner, unless the lien holder is the landowner. W. Va. Code R. § 35-8-5.7.a requires, in part, that the operator shall also provide the Well Site Safety Plan ("WSSP") to the surface owner and any water purveyor or surface owner subject to notice and water testing as provided in section 15 of this rule.

Application Notice    WSSP Notice    E&S Plan Notice    Well Plat Notice   is hereby provided to:

SURFACE OWNER(s)  
Name: A & B Management, LLC  
Address: 894 Van Buren Street  
Clarksburg, WV 26301  
Name: \_\_\_\_\_  
Address: \_\_\_\_\_

COAL OWNER OR LESSEE  
Name: Lyonsouth, LLC  
Address: P.O. Box 6698  
Clarksburg, WV 26301

COAL OPERATOR  
Name: \_\_\_\_\_  
Address: \_\_\_\_\_

SURFACE OWNER(s) (Road and/or Other Disturbance)  
Name: Lyonsouth, LLC  
Address: P.O. Box 6698  
Clarksburg, WV 26301  
Name: A & B Management, LLC  
Address: 894 Van Buren Street  
Clarksburg, WV 26301

SURFACE OWNER OF WATER WELL AND/OR WATER PURVEYOR(s)  
Name: See Attached  
Address: \_\_\_\_\_

SURFACE OWNER(s) (Impoundments or Pits)  
Name: \_\_\_\_\_  
Address: \_\_\_\_\_

OPERATOR OF ANY NATURAL GAS STORAGE FIELD  
Name: \_\_\_\_\_  
Address: \_\_\_\_\_

\*Please attach additional forms if necessary

RECEIVED  
Office of Oil and Gas

JAN 2 2018

WV Department of  
Environmental Protection

**Notice is hereby given:**

Pursuant to West Virginia Code § 22-6A-10(b), notice is hereby given that the undersigned well operator has applied for a permit for well work or for a certificate of approval for the construction of an impoundment or pit.

**This Notice Shall Include:**

Pursuant to W. Va. Code § 22-6A-10(b), this notice shall include: (1) copies of the application; (2) the erosion and sediment control plan required by section seven of this article; and (3) the well plat.

Pursuant to W. Va. Code § 22-6A-10(f), this notice shall include: (1) a statement of the time limits for filing written comments; (2) who may file written comments; (3) the name and address of the secretary for the purpose of filing the comments and obtaining additional information; and (4) a statement that the persons may request, at the time of submitting written comments, notice of the permit decision and a list of persons qualified to test water.

Pursuant to W. Va. Code R. § 35-8-5.7.a, the operator shall provide the Well Site Safety Plan to the surface owner and any water purveyor or surface owner subject to notice and water testing as provided in section 15 of this rule.

Pursuant to W. Va. Code R. § 35-8-15.2.c, this notice shall: (1) contain a statement of the surface owner's and water purveyor's right to request sampling and analysis; (2) advise the surface owner and water purveyor of the rebuttable presumption for contamination or deprivation of a fresh water source or supply; advise the surface owner and water purveyor that refusal to allow the operator to conduct a pre-drilling water well test constitutes a method to rebut the presumption of liability; (3) advise the surface owner and water purveyor of his or her independent right to sample and analyze any water supply at his or her own expense; advise the surface owner and water purveyor whether or not the operator will utilize an independent laboratory to analyze any sample; and (4) advise the surface owner and or water purveyor that he or she can obtain from the Chief a list of water testing laboratories in the subject area capable of and qualified to test water supplies in accordance with standard acceptable methods.

Additional information related to horizontal drilling may be obtained from the Secretary, at the WV Department of Environmental Protection headquarters, located at 601 57<sup>th</sup> Street, SE, Charleston, WV 25304 (304-926-0450) or by visiting [www.dep.wv.gov/oil-and-gas/pages/default.aspx](http://www.dep.wv.gov/oil-and-gas/pages/default.aspx).

RECEIVED  
Office of Oil and Gas  
JAN 2 2018

**Well Location Restrictions**

Pursuant to W. Va. Code § 22-6A-12, Wells may not be drilled within two hundred fifty feet measured horizontally from any existing water well or developed spring used for human or domestic animal consumption. The center of well pads may not be located within six hundred twenty-five feet of an occupied dwelling structure, or a building two thousand five hundred square feet or larger used to house or shelter dairy cattle or poultry husbandry. This limitation is applicable to those wells, developed springs, dwellings or agricultural buildings that existed on the date a notice to the surface owner of planned entry for surveying or staking as provided in section ten of this article or a notice of intent to drill a horizontal well as provided in subsection (b), section sixteen of this article was provided, whichever occurs first, and to any dwelling under construction prior to that date. This limitation may be waived by written consent of the surface owner transmitted to the department and recorded in the real property records maintained by the clerk of the county commission for the county in which such property is located. Furthermore, the well operator may be granted a variance by the secretary from these distance restrictions upon submission of a plan which identifies the sufficient measures, facilities or practices to be employed during well site construction, drilling and operations. The variance, if granted, shall include terms and conditions the department requires to ensure the safety and protection of affected persons and property. The terms and conditions may include insurance, bonding and indemnification, as well as technical requirements. (b) No well pad may be prepared or well drilled within one hundred feet measured horizontally from any perennial stream, natural or artificial lake, pond or reservoir, or a wetland, or within three hundred feet of a naturally reproducing trout stream. No well pad may be located within one thousand feet of a surface or ground water intake of a public water supply. The distance from the public water supply as identified by the department shall be measured as follows: (1) For a surface water intake on a lake or reservoir, the distance shall be measured from the boundary of the lake or reservoir. (2) For a surface water intake on a flowing stream, the distance shall be measured from a semicircular radius extending upstream of the surface water intake. (3) For a groundwater source, the distance shall be measured from the wellhead or spring. The department may, in its discretion, waive these distance restrictions upon submission of a plan identifying sufficient measures, facilities or practices to be employed during well site construction, drilling and operations to protect the waters of the state. A waiver, if granted, shall impose any permit conditions as the secretary considers necessary. (c) Notwithstanding the foregoing provisions of this section, nothing contained in this section prevents an operator from conducting the activities permitted or authorized by a Clean Water Act Section 404 permit or other approval from the United States Army Corps of Engineers within any waters of the state or within the restricted areas referenced in this section. (d) The well location restrictions set forth in this section shall not apply to any well on a multiple well pad if at least one of the wells was permitted prior to the effective date of this article. (e) The secretary shall, by December 31, 2012, report to the Legislature on the noise, light, dust and volatile organic compounds generated by the drilling of horizontal wells as they relate to the well location restrictions regarding occupied dwelling structures pursuant to this section. Upon a finding, if any, by the secretary that the well location restrictions regarding occupied dwelling structures are inadequate or otherwise require alteration to address the items

WV Department of  
Environmental Protection

WW-6A  
(8-13)

API NO. 47- \_\_\_\_\_ - \_\_\_\_\_  
 OPERATOR WELL NO. D'Annunzio HCCP7 207  
 Well Pad Name: D'Annunzio HCCP7

examined in the study required by this subsection, the secretary shall have the authority to propose for promulgation legislative rules establishing guidelines and procedures regarding reasonable levels of noise, light, dust and volatile organic compounds relating to drilling horizontal wells, including reasonable means of mitigating such factors, if necessary.

**Water Well Testing:**

Pursuant to West Virginia Code § 22-6A-10(d), notification shall be made, with respect to surface landowners identified in subsection (b) or water purveyors identified in subdivision (5), subsection (b) of this section, of the opportunity for testing their water well. The operator shall provide an analysis to such surface landowner or water purveyor at their request.

**Water Testing Laboratories:**

Pursuant to West Virginia Code § 22-6A-10(i), persons entitled to notice pursuant to subsection (b) of this section may contact the department to ascertain the names and locations of water testing laboratories in the subject area capable and qualified to test water supplies in accordance with standard accepted methods. In compiling that list of names the department shall consult with the state Bureau for Public Health and local health departments. A surface owner and water purveyor has an independent right to sample and analyze any water supply at his or her own expense. The laboratory utilized by the operator shall be approved by the agency as being certified and capable of performing sample analyses in accordance with this section.

**Rebuttable Presumption for Contamination or Deprivation of a Fresh Water Source or Supply:**

W. Va. Code § 22-6A-18 requires that (b) unless rebutted by one of the defenses established in subsection (c) of this section, in any action for contamination or deprivation of a fresh water source or supply within one thousand five hundred feet of the center of the well pad for horizontal well, there is a rebuttable presumption that the drilling and the oil or gas well or either was the proximate cause of the contamination or deprivation of the fresh water source or supply. (c) In order to rebut the presumption of liability established in subsection (b) of this section, the operator must prove by a preponderance of the evidence one of the following defenses: (1) The pollution existed prior to the drilling or alteration activity as determined by a predrilling or prealteration water well test. (2) The landowner or water purveyor refused to allow the operator access to the property to conduct a predrilling or prealteration water well test. (3) The water supply is not within one thousand five hundred feet of the well. (4) The pollution occurred more than six months after completion of drilling or alteration activities. (5) The pollution occurred as the result of some cause other than the drilling or alteration activity. (d) Any operator electing to preserve its defenses under subdivision (1), subsection (c) of this section shall retain the services of an independent certified laboratory to conduct the predrilling or prealteration water well test. A copy of the results of the test shall be submitted to the department and the surface owner or water purveyor in a manner prescribed by the secretary. (e) Any operator shall replace the water supply of an owner of interest in real property who obtains all or part of that owner's supply of water for domestic, agricultural, industrial or other legitimate use from an underground or surface source with a comparable water supply where the secretary determines that the water supply has been affected by contamination, diminution or interruption proximately caused by the oil or gas operation, unless waived in writing by that owner. (f) The secretary may order the operator conducting the oil or gas operation to: (1) Provide an emergency drinking water supply within twenty-four hours; (2) Provide temporary water supply within seventy-two hours; (3) Within thirty days begin activities to establish a permanent water supply or submit a proposal to the secretary outlining the measures and timetables to be used in establishing a permanent supply. The total time in providing a permanent water supply may not exceed two years. If the operator demonstrates that providing a permanent replacement water supply cannot be completed within two years, the secretary may extend the time frame on case-by-case basis; and (4) Pay all reasonable costs incurred by the real property owner in securing a water supply. (g) A person as described in subsection (b) of this section aggrieved under the provisions of subsections (b), (e) or (f) of this section may seek relief in court... (i) Notwithstanding the denial of the operator of responsibility for the damage to the real property owner's water supply or the status of any appeal on determination of liability for the damage to the real property owner's water supply, the operator may not discontinue providing the required water service until authorized to do so by the secretary or a court of competent jurisdiction.

**Written Comment:**

Pursuant to West Virginia Code § 22-6A-11(a), all persons described in subsection (b), section ten of this article may file written comments with the secretary as to the location or construction of the applicant's proposed well work within thirty days after the application is filed with the secretary. All persons described in West Virginia Code § 22-6A-10(b) may file written comments as to the location or construction of the applicant's proposed well work to the Secretary at:

Chief, Office of Oil and Gas  
 Department of Environmental Protection  
 601 57<sup>th</sup> St. SE  
 Charleston, WV 25304  
 (304) 926-0450

RECEIVED  
 Office of Oil and Gas  
 JAN 2 2018  
 WV Department of  
 Environmental Protection

Such persons may request, at the time of submitting written comments, notice of the permit decision and a list of persons qualified to test water. **NOTE: YOU ARE NOT REQUIRED TO FILE ANY COMMENT.**

### **Time Limits and Methods for Filing Comments.**

The law requires these materials to be served on or before the date the operator files its Application. You have **THIRTY (30) DAYS** after the filing date to file your comments. Comments must be filed in person or received in the mail by the Chief's office by the time stated above. You may call the Chief's office to be sure of the date. Check with your postmaster to ensure adequate delivery time or to arrange special expedited handling. If you have been contacted by the well operator and you have signed a "voluntary statement of no objection" to the planned work described in these materials, then the permit may be issued at any time.

Pursuant to West Virginia Code § 22-6A-11(c)(2), Any objections of the affected coal operators and coal seam owners and lessees shall be addressed through the processes and procedures that exist under sections fifteen, seventeen and forty, article six of this chapter, as applicable and as incorporated into this article by section five of this article. The written comments filed by the parties entitled to notice under subdivisions (1), (2), (4), (5) and (6), subsection (b), section ten of this article shall be considered by the secretary in the permit issuance process, but the parties are not entitled to participate in the processes and proceedings that exist under sections fifteen, seventeen or forty, article six of this chapter, as applicable and as incorporated into this article by section five of this article.

### **Comment Requirements**

Your comments must be in writing and include your name, address and telephone number, the well operator's name and well number and the approximate location of the proposed well site including district and county from the application. You may add other documents, such as sketches, maps or photographs to support your comments.

Disclaimer: All comments received will be placed on our web site <http://www.dep.wv.gov/oil-and-gas/Horizontal-Permits/Pages/default.aspx> and the applicant will automatically be forwarded an email notice that such comments have been submitted. The applicant will be expected to provide a response to comments submitted by any surface owner, water purveyor or natural gas storage operator noticed within the application.

### **Permit Denial or Condition**

The Chief has the power to deny or condition a well work permit. Pursuant to West Virginia Code § 22-6A-8(d), the permit may not be issued or be conditioned, including conditions with respect to the location of the well and access roads prior to issuance if the director determines that:

- (1) The proposed well work will constitute a hazard to the safety of persons;
- (2) The plan for soil erosion and sediment control is not adequate or effective;
- (3) Damage would occur to publicly owned lands or resources; or
- (4) The proposed well work fails to protect fresh water sources or supplies.

A permit may also be denied under West Virginia Code § 22-6A-7(k), the secretary shall deny the issuance of a permit if the secretary determines that the applicant has committed a substantial violation of a previously issued permit for a horizontal well, including the applicable erosion and sediment control plan associated with the previously issued permit, or a substantial violation of one or more of the rules promulgated under this article, and in each instance has failed to abate or seek review of the violation within the time prescribed by the secretary pursuant to the provisions of subdivisions (1) and (2), subsection (a), section five of this article and the rules promulgated hereunder, which time may not be unreasonable.

Pursuant to West Virginia Code § 22-6A-10(g), any person entitled to submit written comments to the secretary pursuant to subsection (a), section eleven of this article, shall also be entitled to receive from the secretary a copy of the permit as issued or a copy of the order modifying or denying the permit if the person requests receipt of them as a part of the written comments submitted concerning the permit application. Such persons may request, at the time of submitting written comments, notice of the permit decision and a list of persons qualified to test water.

RECEIVED  
Office of Oil and Gas  
JAN 2 2018  
WV Department of  
Environmental Protection


4703305918

WW-6A  
(8-13)

API NO. 47- \_\_\_\_\_ - \_\_\_\_\_  
OPERATOR WELL NO. D'Annunzio HCCP7 207  
Well Pad Name: D'Annunzio HCCP7

**Notice is hereby given by:**


Well Operator: Arsenal Resources  
Telephone: 724-940-1224  
Email: cflanagan@arsenalresources.com



Address: 6031 Wallace Road Extension, Suite 300  
Wexford, PA 15090  
Facsimile: 304-848-9134

**Oil and Gas Privacy Notice:**

The Office of Oil and Gas processes your personal information, such as name, address and telephone number, as part of our regulatory duties. Your personal information may be disclosed to other State agencies or third parties in the normal course of business or as needed to comply with statutory or regulatory requirements, including Freedom of Information Act requests. Our office will appropriately secure your personal information. If you have any questions about our use or your personal information, please contact DEP's Chief Privacy Officer at [depprivacyofficer@wv.gov](mailto:depprivacyofficer@wv.gov).



Subscribed and sworn before me this 28<sup>th</sup> day of DEC 2017.

Carolinda Flanagan Notary Public

My Commission Expires 9/15/2021

RECEIVED  
Office of Oil and Gas  
JAN 2 2018  
WV Department of  
Environmental Protection



**Arsenal Resources  
D'Annunzio HCCP7 Pad  
Notice of Application (Attachment)**

**Drill Site - Surface Owner (s):**

A & B Management, LLC.  
894 Van Buren Street  
Clarksburg, WV 26301

**Road and/or Other Disturbance - Surface Owner (s):**

Lyonsouth, LLC (47-033-04-204-26.1, 47-033-03-327-11.2 & 47-033-04-804-1)  
P.O. Box 6698  
Clarksburg, WV 26301

A & B Management, LLC. (47-033-03-327-17)  
894 Van Buren Street  
Clarksburg, WV 26301

**Coal Owner or Lessee:**

Lyonsouth, LLC (Pittsburgh Coal Seam)  
P.O. Box 6698  
Clarksburg, WV 26301

**Water Purveyors:**

A & B Management, LLC.  
894 Van Buren Street  
Clarksburg, WV 26301

Darlene Mancuso etal  
365 Dye Drive  
Bridgeport, WV 26330

James M. & Judith Echard Wolfe  
201 Maryland Avenue  
Nutter Fort, WV 26301

Roger & Betty Phillips  
1174 Nutter Run Road  
Nutter Fort, WV 26301

RECEIVED  
Office of Oil and Gas  
JAN 2 2018  
WV Department of  
Environmental Protection

47 03305918

Arsenal Resources  
D'Annunzio HCCP7 Pad  
Notice of Application (Attachment)

Water Purveyors (continued):

Scott and/or Michael Robey c/o Lana C. Robey ✓  
414 Nutter Run Road  
Nutter Fort, WV 26301

Mark Skasik  
936 Nutter Run Road ✓  
Nutter Fort, WV 26301

RECEIVED  
Office of Oil and Gas  
JAN 2 2018  
WV Department of  
Environmental Protection

**EMERGENCY CONTACT INFORMATION**

**OPERATOR:**  
 Arsenal Resources  
 6031 Wallace Rd East, Suite 209  
 Weirfield, VA 22686  
 1-724-930-1180  
 1-304-629-6399 (24-hour contact number)  
 Office of Oil and Gas  
 1-304-256-8499  
 1-800-642-3074 (24-hour pollution & emergency spills contact number)

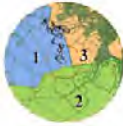
**OIL AND GAS INSPECTOR:**  
 Sam Ward 1-304-389-7553 (Harrison County)

**LOCAL EMERGENCY RESPONSE UNIT:**  
 National Response Center for Reporting  
 Chemical or Oil Spills: 1-800-424-9302

State Emergency Spill Notification:  
 1-800-642-3074

Ambulance, Fire, Law Enforcement:  
 911

**PLAN ID LEGEND**




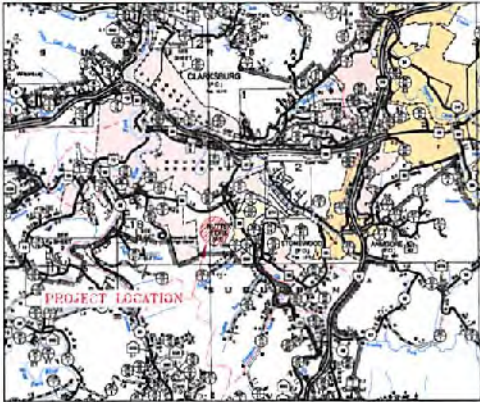
**LEGEND**

- 1500 FT. RADIUS FROM WELL PAD
- PROPOSED WELL PAD AND ACCESS ROAD
- PROPERTY LINE

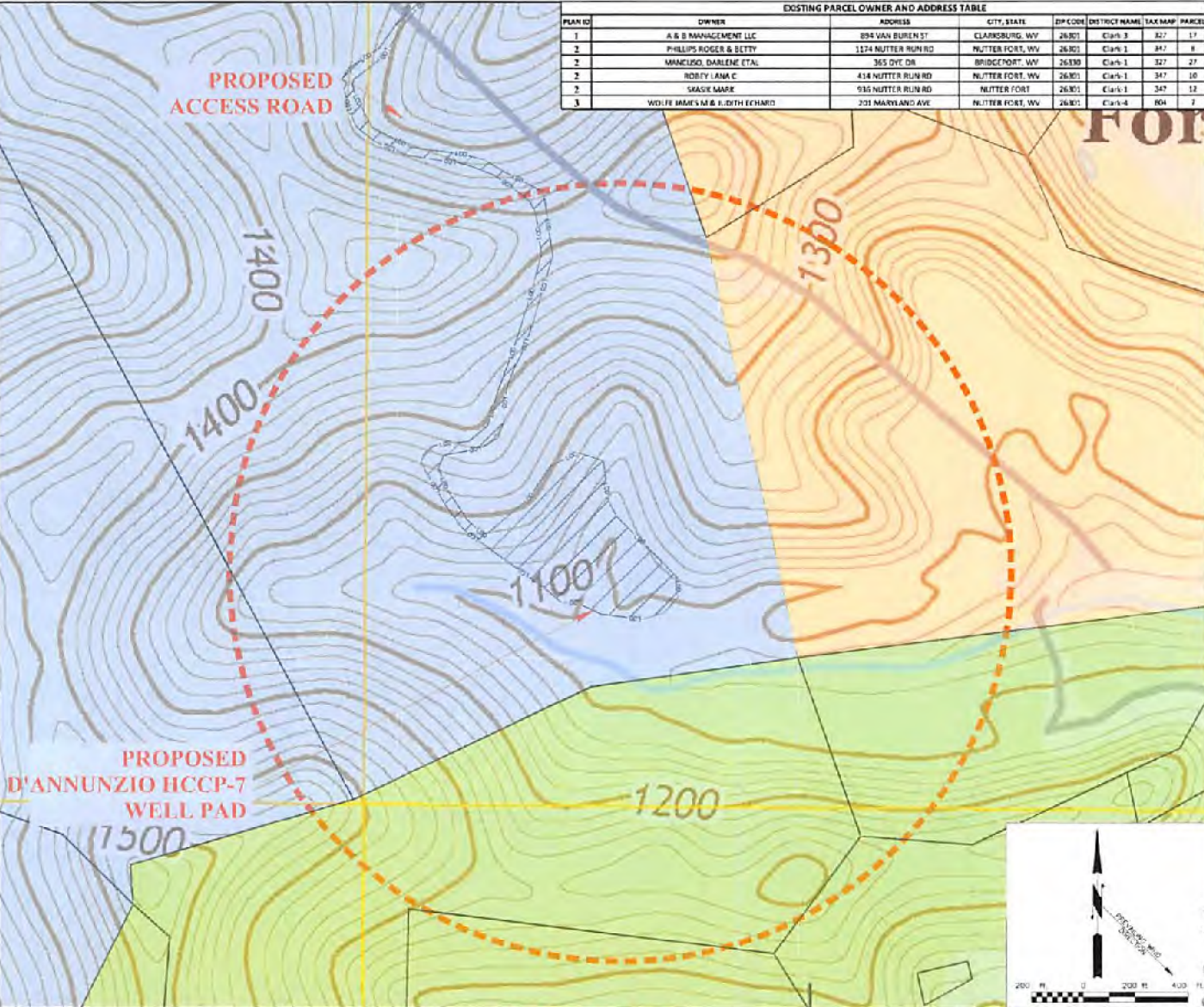
**COORDINATES**

Coordinate Label	North Pad Center	Boundary Pad Center	Task Pad Center	Access Road Start
WV 83.0 Easting (E)	80 39 23488.2	80 39 23641.4	80 39 24233.5	80 39 23623.0
WV 83.0 Northing (N)	49 40 33395.7	49 40 33273.6	49 40 33403.7	49 40 33367.4
WV 83.0 Easting (E)	23525.9063 E	23526.200 E	23526.231 E	23525.911 E
WV 83.0 Northing (N)	1711761.558 N	1711548.727 N	1711218.888 N	1710908.915 N
UTM 83 12 Northing	4343327.038 N	4343181.547 N	4342838.118 N	4342502.988 N
UTM 83 12 Easting	557265.253 E	557266.526 E	557267.224 E	557266.521 E

**HARRISON COUNTY, WV HIGHWAY MAP**



NO.	DATE	DESCRIPTION



COSTING PARCEL OWNER AND ADDRESS TABLE						
PLAN ID	OWNER	ADDRESS	CITY, STATE	ZIP CODE	DISTRICT NAME	TAX MAP PARCEL
1	A & B MANAGEMENT LLC	894 VAN BUREN ST	CLARKSBURG, WV	26301	Clark-3	327 17
2	PHILLIPS ROGER & BETTY	1124 NUTTER RUN RD	NUTTER FORT, WV	26301	Clark-1	347 8
2	MANEIRO, DARLENE ETAL	365 OYC DR	BRIDGEFORD, WV	26308	Clark-1	327 27
2	ROBLY LANA C	414 NUTTER RUN RD	NUTTER FORT, WV	26301	Clark-1	347 10
2	SHACK SAHR	935 NUTTER RUN RD	NUTTER FORT, WV	26301	Clark-1	347 12
3	WOLFE BARRY M & EDITH EDWITT	231 MAYLAND AVE	NUTTER FORT, WV	26301	Clark-4	RD# 7



PRIVATE NO.	
CONTRACT NO.	
PROJECT NO.	101-030-3250

ARSENAL RESOURCES  
 SITE SAFETY PLANS FOR THE  
 D'ANNUNZIO HCCP-7 WELL PAD  
 HARRISON COUNTY, WEST VIRGINIA  
 WATER SAMPLING MAP

SHEET NO.	1
-----------	---

THE INFORMATION CONTAINED HEREIN IS THE PROPERTY OF THE THRASHER GROUP, INC. REPRODUCTION OF THESE DOCUMENTS WITHOUT THE WRITTEN PERMISSION OF THRASHER GROUP, INC. IS STRICTLY PROHIBITED.

RECEIVED  
 Office of Oil and Gas  
 Department of Environmental Protection  
 JAN 2 2018

4703805918

**STATE OF WEST VIRGINIA**  
**DEPARTMENT OF ENVIRONMENTAL PROTECTION, OFFICE OF OIL AND GAS**  
**NOTICE OF ENTRY FOR PLAT SURVEY**

**Notice Time Requirement:** Notice shall be provided at least **SEVEN (7)** days but no more than **FORTY-FIVE (45)** days prior to entry

**Date of Notice:** 08/14/2017      **Date of Planned Entry:** 08/21/2017

**Delivery method pursuant to West Virginia Code § 22-6A-10a**

- PERSONAL SERVICE
- REGISTERED MAIL
- METHOD OF DELIVERY THAT REQUIRES A RECEIPT OR SIGNATURE CONFIRMATION

Pursuant to West Virginia Code § 22-6A-10(a), Prior to filing a permit application, the operator shall provide notice of planned entry on to the surface tract to conduct any plat surveys required pursuant to this article. Such notice shall be provided at least seven days but no more than forty-five days prior to such entry to: (1) The surface owner of such tract; (2) to any owner or lessee of coal seams beneath such tract that has filed a declaration pursuant to section thirty-six, article six, chapter twenty-two of this code; and (3) any owner of minerals underlying such tract in the county tax records. The notice shall include a statement that copies of the state Erosion and Sediment Control Manual and the statutes and rules related to oil and gas exploration and production may be obtained from the Secretary, which statement shall include contact information, including the address for a web page on the Secretary's web site, to enable the surface owner to obtain copies from the secretary.

**Notice is hereby provided to:**

SURFACE OWNER(s)

Name: A&B Management, Inc.  
 Address: 694 Van Buren Street  
 Clarksburg, WV 26301 ✓

Name: Lyonsouth, LLC  
 Address: P.O. Box 6698  
 Clarksburg, WV 26301

Name: \_\_\_\_\_  
 Address: \_\_\_\_\_

COAL OWNER OR LESSEE

Name: Lyonsouth, LLC  
 Address: P.O. Box 6698  
 Clarksburg, WV 26301 ✓

MINERAL OWNER(s)

Name: See Attached  
 Address: \_\_\_\_\_

\*please attach additional forms if necessary

**Notice is hereby given:**

Pursuant to West Virginia Code § 22-6A-10(a), notice is hereby given that the undersigned well operator is planning entry to conduct a plat survey on the tract of land as follows:

State: West Virginia	Approx. Latitude & Longitude: 39.254896, -80.336137
County: Harrison	Public Road Access: State Route 98
District: Clark	Watershed: West Fork
Quadrangle: Clarksburg	Generally used farm name: A&B Management, Inc.

Copies of the state Erosion and Sediment Control Manual and the statutes and rules related to oil and gas exploration and production may be obtained from the Secretary, at the WV Department of Environmental Protection headquarters, located at 601 57<sup>th</sup> Street, SE, Charleston, WV 25304 (304-926-0450). Copies of such documents or additional information related to horizontal drilling may be obtained from the Secretary by visiting [www.dep.wv.gov/oil-and-gas/pages/default.aspx](http://www.dep.wv.gov/oil-and-gas/pages/default.aspx).

**Notice is hereby given by:**

Well Operator: Arsenal Resources  
 Telephone: 724-940-1224  
 Email: cflanagan@arsenalresources.com

Address: 6031 Wallace Road Extension, Suite 300  
 Wexford, PA 15090  
 Facsimile: 304-846-9134

RECEIVED  
Office of Oil and Gas

JAN 2 2018

WV Department of  
Environmental Protection

**Oil and Gas Privacy Notice:**

The Office of Oil and Gas processes your personal information, such as name, address and telephone number, as part of our regulatory duties. Your personal information may be disclosed to other State agencies or third parties in the normal course of business or as needed to comply with statutory or regulatory requirements, including Freedom of Information Act requests. Our office will appropriately secure your personal information. If you have any questions about our use of your personal information, please contact DEP's Chief Privacy Officer at [depprivacyofficer@wv.gov](mailto:depprivacyofficer@wv.gov).

**Arsenal Resources  
D'Annunzio HCCP7 Pad  
Notice of Plat Survey Attachment**

**Mineral Owner**

M.L. Quinn  
908 Duff Avenue  
Clarksburg, WV 26301

Rebecca Jarvis  
RR1, Box 258F  
Clarksburg, WV 26301

A & B Management, Inc.  
894 Van Buren Street  
Clarksburg, WV 26301

RECEIVED  
Office of Oil and Gas  
JAN 2 2018  
WV Department of  
Environmental Protection



**STATE OF WEST VIRGINIA**  
**DEPARTMENT OF ENVIRONMENTAL PROTECTION, OFFICE OF OIL AND GAS**  
**VOLUNTARY STATEMENT OF NO OBJECTION**

**Instructions to Persons Named on Page WW-6A**

The well operator named on page WW-6A is applying for a permit from the State of West Virginia to conduct oil or gas well work. Well work permits are valid for twenty-four (24) months. Please contact the listed well operator and the Office of Oil and Gas if you do not own any interest in the listed surface tract.

**Comment and Waiver Provisions**

Pursuant to West Virginia Code § 22-6A-11(a), all persons described in subsection (b), section ten of this article may file written comments with the secretary as to the location or construction of the applicant's proposed well work within thirty days after the application is filed with the secretary.

Pursuant to West Virginia Code § 22-6A-8(b) No permit may be issued less than thirty days after the filing date of the application for any well work except plugging or replugging; and no permit for plugging or replugging may be issued less than five days after the filing date of the application except a permit for plugging or replugging a dry hole: *Provided*, That if the applicant certifies that all persons entitled to notice of the application under the provisions of subsection (b), section ten of this article have been served in person or by certified mail, return receipt requested, with a copy of the well work application, including the erosion and sediment control plan, if required, and the well plat, and further files written statements of no objection by all such persons, the secretary may issue the well work permit at any time.

**VOLUNTARY STATEMENT OF NO OBJECTION**

I, Darlene Mancuso et al, hereby state that I have read the Instructions to Persons Named on Page WW-6A and the associated provisions listed above, and that I have received copies of a Notice of Application, an Application for a Well Work Permit on Form WW-6A and attachments consisting of pages one (1) through \_\_\_\_\_, including the erosion and sediment control plan, if required, and the well plat, all for proposed well work on the tract of land as follows:

State:	<u>West Virginia</u>	UTM NAD 83 Easting:	<u>See Attached</u>
County:	<u>Harrison</u>	UTM NAD 83 Northing:	<u>See Attached</u>
District:	<u>Clark-Clarksburg Corp</u>	Public Road Access:	<u>State Route 98</u>
Quadrangle:	<u>Clarksburg</u>	Generally used farm name:	<u>A &amp; B Management, LLC</u>
Watershed:	<u>West Fork</u>		

I further state that I have no objection to the planned work described in these materials, and I have no objection to a permit being issued on those materials.

<p>*Please check the box that applies</p> <p><input type="checkbox"/> SURFACE OWNER</p> <p><input type="checkbox"/> SURFACE OWNER (Road and/or Other Disturbance)</p> <p><input type="checkbox"/> SURFACE OWNER (Impoundments/Pits)</p> <p><input type="checkbox"/> COAL OWNER OR LESSEE</p> <p><input type="checkbox"/> COAL OPERATOR</p> <p><input checked="" type="checkbox"/> WATER PURVEYOR</p> <p><input type="checkbox"/> OPERATOR OF ANY NATURAL GAS STORAGE FIELD</p>	<p><b>FOR EXECUTION BY A NATURAL PERSON</b></p> <p>Signature: <u>Alice Darlene Mancuso</u></p> <p>Print Name: <u>ALICE DARLENE MANCUSO</u></p> <p>Date: <u>12/7/2017</u></p> <p><b>FOR EXECUTION BY A CORPORATION, ETC.</b></p> <p>Company: _____</p> <p>By: _____</p> <p>Its: _____</p> <p>Signature: _____</p> <p>Date: _____</p>
--	---

RECEIVED  
Office of Oil and Gas  
JAN 2 2018  
WV Department of  
Environmental Protection

**Oil and Gas Privacy Notice:**

The Office of Oil and Gas processes your personal information, such as name, address and telephone number, as part of our regulatory duties. Your personal information may be disclosed to other State agencies or third parties in the normal course of business or as needed to comply with statutory or regulatory requirements, including Freedom of Information Act requests. Our office will appropriately secure your personal information. If you have any questions about our use or your personal information, please contact DEP's Chief Privacy Officer at [depprivacyofficer@wv.gov](mailto:depprivacyofficer@wv.gov).

WW-6AW

**Arsenal Resources****Voluntary Statement of No Objection (Attachment)**

**Operator Well Number:** D'Annunzio HCCP7 201, D'Annunzio HCCP7 202, D'Annunzio HCCP7 203, D'Annunzio HCCP7 204, D'Annunzio HCCP7 205, D'Annunzio HCCP7 206, D'Annunzio HCCP7 207

**UTM Coordinate NAD83 Northing:** 4345296.076, 4345294.244, 4345292.412, 4345290.580, 4345288.750, 4345286.918, 4345285.086

**UTM Coordinate NAD83 Easting:** 557259.710, 557262.120, 557264.531, 557266.941, 557269.591, 557272.001, 557274.411

RECEIVED  
Office of Oil and Gas  
JAN 2 2018  
WV Department of  
Environmental Protection





## WEST VIRGINIA DEPARTMENT OF TRANSPORTATION

**Division of Highways**

1900 Kanawha Boulevard East • Building Five • Room 110  
 Charleston, West Virginia 25305-0430 • (304) 558-3505

Jim Justice  
 Governor

Thomas J. Smith, P. E.  
 Secretary of Transportation/  
 Commissioner of Highways

November 15, 2017

James A. Martin, Chief  
 Office of Oil and Gas  
 Department of Environmental Protection  
 601 57<sup>th</sup> Street, SE  
 Charleston, WV 25304

Subject: DOH Permit for the D'Annunzio HCCP 7 Pad, Harrison County  
 D'Annunzio HCCP 7 207 Well Site

Dear Mr. Martin,

The West Virginia Division of Highways has issued Permit #07-2017-0978 to Arsenal Resources for access to the well site located off of WV Route 98 in Harrison County. The operator has signed an OIL AND GAS ROAD MAINTENANCE BONDING AGREEMENT and provided the required Bond. This operator is currently in compliance with the DOH OIL AND GAS POLICY dated January 3, 2012.

Very Truly Yours,

Gary K. Clayton  
 Regional Maintenance Engineer  
 Central Office O&G Coordinator

Cc: Kelly Davis  
 Arsenal Resources  
 CH, OM, D-4


RECEIVED  
 Office of Oil and Gas  
 JAN 2 2018  
 WV Department of  
 Environmental Protection

<b>D'Annunzio HCCP7 - 207</b>			
<b>FRACTURING ADDITIVES</b>			
	<b>PURPOSE</b>	<b>TRADE NAME</b>	<b>CAS #</b>
Additive #1:	Friction Reducer	WFRA-405	Proprietary
Additive #2:	Scale Inhibitor	SI-1000	7440-21-3
Additive #3:	Biocide	BIOCLEAR 2000	25314-61-8
Additive #4:	Gelling Agent	LGC-15	9000-30-0
Additive #5:	Corrosion Inhibitor	AI-300	111-76-2
Additive #6:	Gel Breaker	AP-One	7727-54-0
Additive #7:	Acid	HCl - 7.5%	7647-01-0


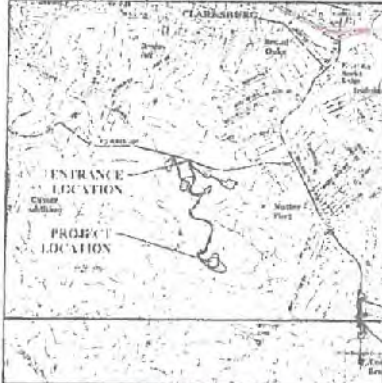
RECEIVED  
Office of Oil and Gas  
JAN 2 2018  
WV Department of  
Environmental Protection

33-05918

HARRISON COUNTY, WV HIGHWAY MAP



CLARKSBURG, WV ROAD MAP



ON-CALL TELEPHONE CONTACT INFO



THIS DOCUMENT IS THE PROPERTY OF THE THRASHER GROUP, INC. REPRODUCTION OF THESE DOCUMENTS IN WHOLE OR IN PART, FOR ANY PURPOSE WITHOUT PRIOR WRITTEN PERMISSION IS STRICTLY PROHIBITED. © 2017 THE THRASHER GROUP, INC.

# ARSENAL RESOURCES

## CONSTRUCTION PLANS FOR THE

### D'ANNUNZIO HCCP-7 WELL PAD

#### CLARK DISTRICT, HARRISON COUNTY, WV

NOVEMBER 2017



**DRP PROJECTIONS FROM CLARKSBURG, WV**

1. DRP PROJECTIONS FROM CLARKSBURG, WV
2. TANK PAD ACCESS ROAD
3. WELL PAD ACCESS ROAD
4. WELL PAD CENTER

**WELLS FOR EXISTING WELLS**

WELL NAME	API NUMBER
WV8	47-011-05861
WV9	47-011-05862
WV10	47-011-05863
WV11	47-011-05864

**WELL COORDINATES**

Coordinates Label	BEGINNING ACCESS ROAD	TANK PAD CENTER	WELL PAD CENTER
WV8-N Latitude	N 89.264704°	N 89.262615°	N 89.254884°
WV8-N Longitude	W 80.330870°	W 80.334857°	W 80.339934°
WV8-N Northing	278217.780 ft	278217.718 ft	278250.800 ft
WV8-N Easting	1730708.041 ft	1732119.848 ft	1733783.559 ft
UTM 89-17 Easting	555088.473 m	557342.724 m	557254.326 m

**SURFACE WELL COORDINATES**

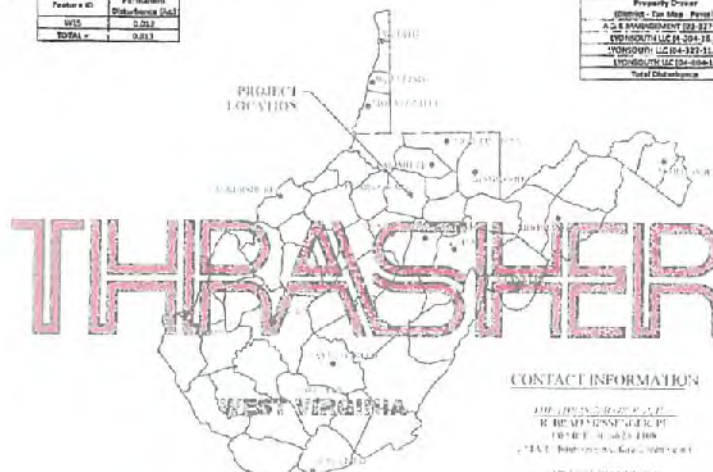
Well Number	201	202	203	204	205	206	207
WV8-N Latitude	N 89.255107°	N 89.255086°	N 89.255089°	N 89.255017°	N 89.255015°	N 89.255018°	N 89.255000°
WV8-N Longitude	W 80.336325°	W 80.336325°	W 80.336325°	W 80.336325°	W 80.336325°	W 80.336325°	W 80.336325°
WV8-N Northing	1731571.329 ft	1731678.007 ft	1731687.252 ft	1731694.978 ft	1731702.933 ft	1731710.828 ft	1731718.814 ft
WV8-N Easting	1731131.814 ft	1731233.144 ft	1731334.474 ft	1731435.804 ft	1731537.134 ft	1731638.464 ft	1731739.794 ft
UTM 89-17 Northing	4345256.076 m	4345357.406 m	4345458.736 m	4345560.066 m	4345661.396 m	4345762.726 m	4345864.056 m
UTM 89-17 Easting	557299.710 m	557297.110 m	557294.510 m	557291.910 m	557289.310 m	557286.710 m	557284.110 m

**ENVIRONMENTAL IMPACT**

Feature ID	Permanent Disturbance (sq)
WV8	0.01
TOTAL	0.01

**EXISTING DISTURBANCE SUMMARY**

Property Owner	Current Tax Map Parcel	Well Pad (Square Feet)	Total (Square Feet)
A.G.S. MANAGEMENT (22-217-17)	9-7	147	147
WV8007416 (24-18-1)	0-0	0	0
WV8007416 (24-18-1)	0-0	0	0
WV8007416 (24-18-1)	0-0	0	0
WV8007416 (24-18-1)	0-0	0	0
Total Disturbance	9-7	147	147



**CONTACT INFORMATION**

THRASHER GROUP, INC.  
 800 WHITE OAKS BOULEVARD, SUITE 100  
 BRIDGEPORT, WV 26330  
 PHONE: (304) 624-4108 • FAX: (304) 624-7831

**SHEET INDEX**

NO.	TITLE
1	WELL PAD ACCESS ROAD
2	WELL PAD CENTER
3	WELL PAD ACCESS ROAD
4	WELL PAD CENTER
5	WELL PAD ACCESS ROAD
6	WELL PAD CENTER
7	WELL PAD ACCESS ROAD
8	WELL PAD CENTER
9	WELL PAD ACCESS ROAD
10	WELL PAD CENTER
11	WELL PAD ACCESS ROAD
12	WELL PAD CENTER
13	WELL PAD ACCESS ROAD
14	WELL PAD CENTER
15	WELL PAD ACCESS ROAD
16	WELL PAD CENTER
17	WELL PAD ACCESS ROAD
18	WELL PAD CENTER
19	WELL PAD ACCESS ROAD
20	WELL PAD CENTER
21	WELL PAD ACCESS ROAD
22	WELL PAD CENTER
23	WELL PAD ACCESS ROAD
24	WELL PAD CENTER
25	WELL PAD ACCESS ROAD
26	WELL PAD CENTER
27	WELL PAD ACCESS ROAD
28	WELL PAD CENTER
29	WELL PAD ACCESS ROAD
30	WELL PAD CENTER

SDW  
 11/16/2017



- APPROVED FOR PERMITS DATE: 11/05/17 BY: [Signature]
- APPROVED FOR BID DATE: [ ] BY: [ ]
- APPROVED FOR CONSTRUCTION DATE: [ ] BY: [ ]

REVISION NUMBER	REVISED SHEETS	BY	DATE	DESCRIPTION



THRASHER GROUP, INC.  
 800 WHITE OAKS BOULEVARD - BRIDGEPORT, WV 26330  
 PHONE: (304) 624-4108 • FAX: (304) 624-7831