



west virginia department of environmental protection

Office of Oil and Gas
601 57th Street, S.E.
Charleston, WV 25304
(304) 926-0450
fax: (304) 926-0452

Austin Caperton, Cabinet Secretary
www.dep.wv.gov

Monday, April 09, 2018
WELL WORK PERMIT
Vertical / Plugging

PEOPLES GAS WV LLC
375 NORTH SHORE DRIVE SUITE 600

PITTSBURGH, PA 15212

Re: Permit approval for 2402
47-049-00439-00-00

This well work permit is evidence of permission granted to perform the specified well work at the location described on the attached pages and located on the attached plat, subject to the provisions of Chapter 22 of the West Virginia Code of 1931, as amended, and all rules and regulations promulgated thereunder, and to any additional specific conditions and provisions outlined in the pages attached hereto. Notification shall be given by the operator to the Oil and Gas Inspector at least 24 hours prior to the construction of roads, locations, and/or pits for any permitted work. In addition, the well operator shall notify the same inspector 24 hours before any actual well work is commenced and prior to running and cementing casing. Spills or emergency discharges must be promptly reported by the operator to 1-800-642-3074 and to the Oil and Gas Inspector.

Please be advised that form WR-35, Well Operators Report of Well Work is to be submitted to this office within 90 days of completion of permitted well work, as should form WR-34 Discharge Monitoring Report within 30 days of discharge of pits, if applicable. Failure to abide by all statutory and regulatory provisions governing all duties and operations hereunder may result in suspension or revocation of this permit and, in addition, may result in civil and/or criminal penalties being imposed upon the operators.

Per 35 CSR 4-5.2.g this permit will expire in two (2) years from the issue date unless permitted well work is commenced. If there are any questions, please feel free to contact me at (304) 926- 0450.

A handwritten signature in blue ink, appearing to read 'James A. Martin', is positioned above the printed name and title.

James A. Martin
Chief

Operator's Well Number: 2402
Farm Name: McINTIRE, SEYMORE
U.S. WELL NUMBER: 47-049-00439-00-00
Vertical Plugging
Date Issued: 4/9/2018

Promoting a healthy environment.

PERMIT CONDITIONS

West Virginia Code §22-6-11 allows the Office of Oil and Gas to place specific conditions upon this permit. Permit conditions have the same effect as law. Failure to adhere to the specified permit conditions may result in enforcement action.

CONDITIONS

1. All pits must be lined with a minimum of 20 mil thickness synthetic liner.
2. In the event of an accident or explosion causing loss of life or serious personal injury in or about the well or while working on the well, the well operator or its contractor shall give notice, stating the particulars of the accident or explosion, to the oil and gas inspector and the Chief within twenty-four (24) hours.
3. Well work activities shall not constitute a hazard to the safety of persons.
4. This well is under a consent order and must be plugged under the terms of that agreement.

WW-4B
Rev. 2/01

1) Date _____, 20____
2) Operator's
Well No. McIntyre 2402
3) API Well No. 47-49 - 00439

STATE OF WEST VIRGINIA
DEPARTMENT OF ENVIRONMENTAL PROTECTION
OFFICE OF OIL AND GAS

ck#
90364
\$10000

APPLICATION FOR A PERMIT TO PLUG AND ABANDON

4) Well Type: Oil ____ / Gas X / Liquid injection ____ / Waste disposal ____ /
(If "Gas, Production X or Underground storage ____) Deep ____ / Shallow ____

5) Location: Elevation 976 Watershed West Fork River
District Grant County Marion Quadrangle Shinnston

6) Well Operator Peoples Gas WV, LLC 7) Designated Agent Brett Hoover
Address 375 North Shore Drive Address 375 North Shore Drive
Pittsburgh, PA 15212 Pittsburgh, PA 15212

8) Oil and Gas Inspector to be notified 9) Plugging Contractor
Name Sam Ward Name Contractor Services Inc. of WV
Address P.O. Box 2327 Address 929 Charleston Road
Buckhannon, WV 26201 Spencer, WV 25276

10) Work Order: The work order for the manner of plugging this well is as follows:
See Attached.

Notification must be given to the district oil and gas inspector 24 hours before permitted work can commence.

Work order approved by inspector [Signature] Date 3/28/2018

RECEIVED
Office of Oil and Gas
MAR 30 2018
WV Department of
Environmental Protection

Well Plugging Procedures for
McIntyre 2402
API #049-00439

1. Move in, rig up. Blow down well to pit.
2. Run in hole with sound line and check T.D. (2512')
3. If 3" has not been pulled, load hole with water and run bond log to locate packer and determine if 3" is free.
4. If 3" is free, we will try to release packer and pull 3".
5. If packer will not release, trip in hole with 1 1/2" tubing and set cement plug from 2512' to 2400'. Trip out of hole.
6. Rig up wire line truck, run in hole and shoot off 3" tubing. Pull tubing.
7. Trip in hole with cement string and set cement plug from 2400' to 1450' (bottom of 7" at 1419'). Trip out cement string.
8. Load hole with water and run bond log to determine if 7" is free and locate packer.
9. If pipe is free, try to release packer and pull 7".
10. If pipe is not free or packer will not release, trip in hole with cement string and set cement plug from 1450' to 1350'. Trip out.
11. Rig up wire line truck, run in hole and shoot off 7". Pull 7" casing.
12. Run in hole with cement string and set plug from 1350' to 1075' if 8 1/4" is there.
If no 8 1/4" set cement plug from 1350' to 300'.
13. If 8 1/4" casing is there, we will attempt to pull.
14. If no 8 1/4" casing, we will attempt to pull 10 3/4" casing.
15. If 10 3/4" can't be pulled, run cement string to 300' and set cement plug from 300' to surface. Trip out.
16. Set monument, move off, reclaim.

ANY CASING LEFT IN HOLE SHALL BE PERFORATED AND
CLASS A CEMENT PLUGS SET SO AS TO COVER
ANY FRESH WATER, SALT WATER OR OIL AND GAS SHOWS. gww

SDW
3/28/2018

RECEIVED
Office of Oil and Gas

MAR 30 2018

WV Department of
Environmental Protection

The Philadelphia Company of West Virginia

Record of Well No. 2402 Located on Seymour McEntyre Farm Jan 3' 1911
 Grant District Marion County W. Va. State W. Va.
 Division A District No. 11 Drilled under Well Order 188
 Rig built by John Craig Began Mar 7 1911 Completed Mar 11 1911
 Well drilled by Mark Hartness Began Mar 21 1911 Completed Apr 25 1911
 Depth of Well 2512 feet. Size of Hole 6 7/8 Producing Gas

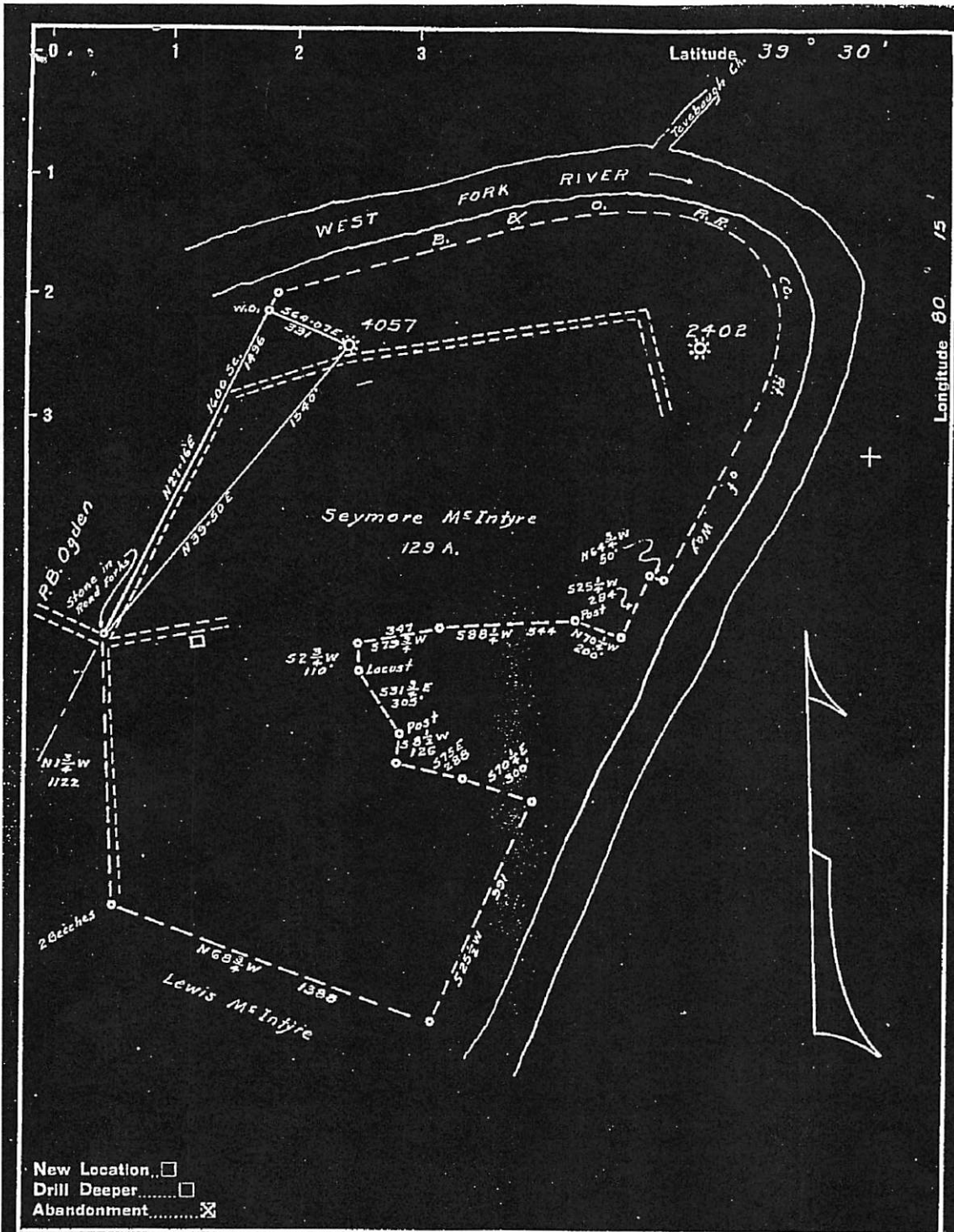
CASED WITH			REMARKS
AMOUNT	SIZE	KIND	
16'	13"	Wood	10" Casy cemented ^{2 1/2} days cemented sand
145'	10"	Old	
1062'	8 1/4"	"	
1514'	6 7/8"	Wood	
2515'	3"	"	1-8 1/4 X 6 7/8 B. N. Packer at 2351-2358

COAL VEINS Pittsburg 95-103
96-104

NAME	FORMATIONS		OIL	GAS	WATER	REMARKS
	TOP	BOTTOM				
Little Dunkard	465	482				
Big "	580	640				
Gas sand	650	710				
Salt sand	900	945				
" "	1000	1170			1070	Hard full
Big Limestone	1433	1500				
Big Fryer	1500	1600				
Earth sand	1835	1850				
Fifty foot	1955	2058				Shed line
Twenty foot	2079	2105				Shed line
Golden Gray						
London	2346	2356				
Fourth	2376	2396				
Shed line	2453	2465		2454-64		
Fifth sand	2467	2486		2479		

47-049-00439

RECEIVED
 Office of Oil and Gas
 MAR 30 2018
 WV Department of
 Environmental Protection



2402
47-049-00439

New Location
 Drill Deeper
 Abandonment

Company PITTSBURG & WVA GAS CO.
 Address 608 UNION BANK, CLARKSBURG, WVA.
 Farm SEYMORE MEINTYRE
 Tract _____ Acres 129 Lease No. 8820
 Well (Farm) No. 2 Serial No. 4057
 Elevation (Spirit Level) 976 VA.
 Quadrangle CLARKSBURG, N.E. 2^d
 County MARION District GRANT
 Engineer James P. Jeffers
 Engineer's Registration No. _____
 File No. _____ Drawing No. _____
 Date 12-15-38 Scale 1" = 500'

STATE OF WEST VIRGINIA
 DEPARTMENT OF MINES
 OIL AND GAS DIVISION
 CHARLESTON

WELL LOCATION MAP

FILE NO. _____

+ Denotes location of well on United States Topographic Maps, scale 1 to 62,500, latitude and longitude lines being represented by border lines as shown.

- Denotes one inch spaces on border line of original tracing.

RECEIVED
 Office of Oil and
 MAR 30 2013
 WV Department of
 Environmental Protection

WW-4A
Revised 6-07

1) Date: _____
2) Operator's Well Number _____
McIntyre ~~2402~~ 2402
3) API Well No.: 47 - 49 - 00439

STATE OF WEST VIRGINIA
DEPARTMENT OF ENVIRONMENTAL PROTECTION, OFFICE OF OIL AND GAS
NOTICE OF APPLICATION TO PLUG AND ABANDON A WELL

4) Surface Owner(s) to be served:	5) (a) Coal Operator
(a) Name <u>Joshua Davis</u>	Name _____
Address <u>6483 Gina Agha Circle</u>	Address _____
<u>Lithonia, GA 30038</u>	
(b) Name <u>Lisa and Jeff Woody</u>	(b) Coal Owner(s) with Declaration
Address <u>P.O. Box 156</u>	Name _____
<u>Worthington, WV 26591</u>	Address _____
(c) Name _____	Name _____
Address _____	Address _____
6) Inspector <u>Sam Ward</u>	(c) Coal Lessee with Declaration
Address <u>P.O. Box 2327</u>	Name _____
<u>Buckhannon, WV 26201</u>	Address _____
Telephone <u>304-389-7583</u>	

TO THE PERSONS NAMED ABOVE: You should have received this Form and the following documents:

- (1) The application to Plug and Abandon a Well on Form WW-4B, which sets out the parties involved in the work and describes the well its and the plugging work order; and
- (2) The plat (surveyor's map) showing the well location on Form WW-6.

The reason you received these documents is that you have rights regarding the application which are summarized in the instructions on the reverses side. However, you are not required to take any action at all.


Take notice that under Chapter 22-6 of the West Virginia Code, the undersigned well operator proposes to file or has filed this Notice and Application and accompanying documents for a permit to plug and abandon a well with the Chief of the Office of Oil and Gas, West Virginia Department of Environmental Protection, with respect to the well at the location described on the attached Application and depicted on the attached Form WW-6. Copies of this Notice, the Application, and the plat have been mailed by registered or certified mail or delivered by hand to the person(s) named above (or by publication in certain circumstances) on or before the day of mailing or delivery to the Chief.

Well Operator Peoples Gas WV, LLC
 By: [Signature]
 Its: Director, Operations Technology
 Address 375 North Shore Drive
Pittsburgh, PA 15212
 Telephone 412-559-9646

Subscribed and sworn before me this 15th day of March, 2018
 _____ Notary Public
 My Commission Expires March 3, 2024

Oil and Gas Privacy Notice

The Office of Oil and Gas processes your personal information, such as name, address and phone number, as a part of our regulatory duties. Your personal information may be disclosed to other State agencies or third parties in the normal course of business or as needed to comply with statutory or regulatory requirements, including Freedom of Information Act requests. Our office will appropriately secure your personal information. If you have any questions about our use of your personal information, please contact DEP's Chief Privacy Officer at depprivacyofficer@wv.gov.



RECEIVED
Office of Oil and Gas
MAR 30 2018

WV Department of Environmental Protection

CK# 90364
Amt \$100
Date 3/28/18

SURFACE OWNER WAIVER

Operator's Well
Number

McIntyre 2402

INSTRUCTIONS TO SURFACE OWNERS NAMED ON PAGE WW4-A

The well operator named on page WW-4A is applying for a permit from the State to plug and abandon a well. (Note: If the surface tract is owned by more than three persons, then these materials were served on you because your name appeared on the Sheriff's tax ticket on the land or because you actually occupy the surface tract. In either case, you may be the only owner who will actually receive these materials.) See Chapter 22 of the West Virginia Code. Well work permits are valid for 24 months. If you do not own any interest in the surface tract, please forward these materials to the true owner immediately if you know who it is. Also, please notify the well operator and the Office of Oil and Gas.

**NOTE: YOU ARE NOT REQUIRED TO FILE ANY COMMENT.
WHERE TO FILE COMMENTS AND OBTAIN ADDITIONAL INFORMATION:**

Chief, Office of Oil and Gas
Department of Environmental Protection
601 57th St. SE
Charleston, WV 25304
(304) 926-0450

Time Limits and methods for filing comments. The law requires these materials to be served on or before the date the operator files his Application. You have **FIVE (5) DAYS** after the filing date to file your comments. Comments must be filed in person or received in the mail by the Chief's office by the time stated above. You may call the Chief's office to be sure of the date. Check with your postmaster to ensure adequate delivery time or to arrange special expedited handling. If you have been contacted by the well operator and you have signed a "voluntary statement of no objection" to the planned work described in these materials, then the permit may be issued at any time.

Comments must be in writing. Your comments must include your name, address and telephone number, the well operator's name and well number and the approximate location of the proposed well site including district and county from the application. You may add other documents, such as sketches, maps or photographs to support your comments.

The Chief has the power to deny or condition a well work permit based on comments on the following grounds:

- 1) The proposed well work will constitute a hazard to the safety of persons.
- 2) The soil erosion and sediment control plan is not adequate or effective;
- 3) Damage would occur to publicly owned lands or resources;
- 4) The proposed well work fails to protect fresh water sources or supplies;
- 5) The applicant has committed a substantial violation of a previous permit or a substantial violation of one or more of the rules promulgated under Chapter 22, and has failed to abate or seek review of the violation..."

If you want a copy of the permit as it is issued or a copy of the order denying the permit, you should request a copy from the Chief.


VOLUNTARY STATEMENT OF NO OBJECTION

I hereby state that I have read the instructions to surface owners and that I have received copies of a Notice and Application For A Permit To Plug And Abandon on Forms WW-4A and WW-4B, and a survey plat.

I further state that I have no objection to the planned work described in these materials, and I have no objection to a permit being issued on those materials.

FOR EXECUTION BY A NATURAL PERSON
ETC.

FOR EXECUTION BY A CORPORATION,


Signature

RECEIVED 03-29-18
Office of Oil and Gas

Name _____
By _____
Its _____
Date _____

APR 9 2018

Signature

Date

49-00439A

WW-9
(5/16)

API Number 49 - 00439
Operator's Well No. 100439-2402

STATE OF WEST VIRGINIA
DEPARTMENT OF ENVIRONMENTAL PROTECTION
OFFICE OF OIL AND GAS
FLUIDS/ CUTTINGS DISPOSAL & RECLAMATION PLAN

Operator Name Peoples Gas WV, LLC OP Code _____
Watershed (HUC 10) West Fork River Quadrangle Shinnston

Do you anticipate using more than 5,000 bbls of water to complete the proposed well work? Yes No

Will a pit be used? Yes No gum

If so, please describe anticipated pit waste: brine, oil
Will a synthetic liner be used in the pit? Yes No If so, what ml? 20

STEEL TANKS WILL BE USED TO HOLD WELL EFFLUENT.

No Earthen Pits.

- Proposed Disposal Method For Treated Pit Wastes:
- Land Application (if selected provide a completed form WW-9-GPP)
 - Underground Injection (UIC Permit Number _____)
 - Reuse (at API Number _____)
 - Off Site Disposal (Supply form WW-9 for disposal location)
 - Other (Explain _____)

SDW
3/28/2018

Will closed loop system be used? If so, describe: N/A

Drilling medium anticipated for this well (vertical and horizontal)? Air, freshwater, oil based, etc. N/A
-If oil based, what type? Synthetic, petroleum, etc. _____

Additives to be used in drilling medium? _____

Drill cuttings disposal method? Leave in pit, landfill, removed offsite, etc. N/A
-If left in pit and plan to solidify what medium will be used? (cement, lime, sawdust) _____

-Landfill or offsite name/permit number? _____

Permittee shall provide written notice to the Office of Oil and Gas of any load of drill cuttings or associated waste rejected at any West Virginia solid waste facility. The notice shall be provided within 24 hours of rejection and the permittee shall also disclose where it was properly disposed.

I certify that I understand and agree to the terms and conditions of the GENERAL WATER POLLUTION PERMIT issued on April 1, 2016, by the Office of Oil and Gas of the West Virginia Department of Environmental Protection. I understand that the provisions of the permit are enforceable by law. Violations of any term or condition of the general permit and/or other applicable law or regulation can lead to enforcement action.


I certify under penalty of law that I have personally examined and am familiar with the information submitted on this application form and all attachments thereto and that, based on my inquiry of those individuals immediately responsible for obtaining the information, I believe that the information is true, accurate, and complete. I am aware that there are significant penalties for submitting false information, including the possibility of fine or imprisonment.

Company Official Signature [Signature]
Company Official (Typed Name) Brett Hoover
Company Official Title Director, Operations Technology

Subscribed and sworn before me this 15th day of March, 20 18

Notary Public

My commission expires March 3, 2024



RECEIVED
Office of Oil and Gas

MAR 30 2018

WV Department of
Environmental Protection

Form WW-9

Operator's Well No. _____

Proposed Revegetation Treatment: Acres Disturbed .5 Prevegetation pH 5.5

Lime 3 Tons/acre or to correct to pH 6.5

Fertilizer type _____

Fertilizer amount 0.25 lbs/acre

Mulch Hay 2 Tons/acre

Seed Mixtures

Temporary		Permanent	
Seed Type	lbs/acre	Seed Type	lbs/acre
Orchard Grass	25	Ladino Clover	5
Red Top Clover	15	KY 31	40

Attach:

Maps(s) of road, location, pit and proposed area for land application (unless engineered plans including this info have been provided). If water from the pit will be land applied, provide water volume, include dimensions (L, W, D) of the pit, and dimensions (L, W), and area in acres, of the land application area.

Photocopied section of involved 7.5' topographic sheet.

Plan Approved by: S. P. D. Whitt

Comments: _____

Title: COG Inspector

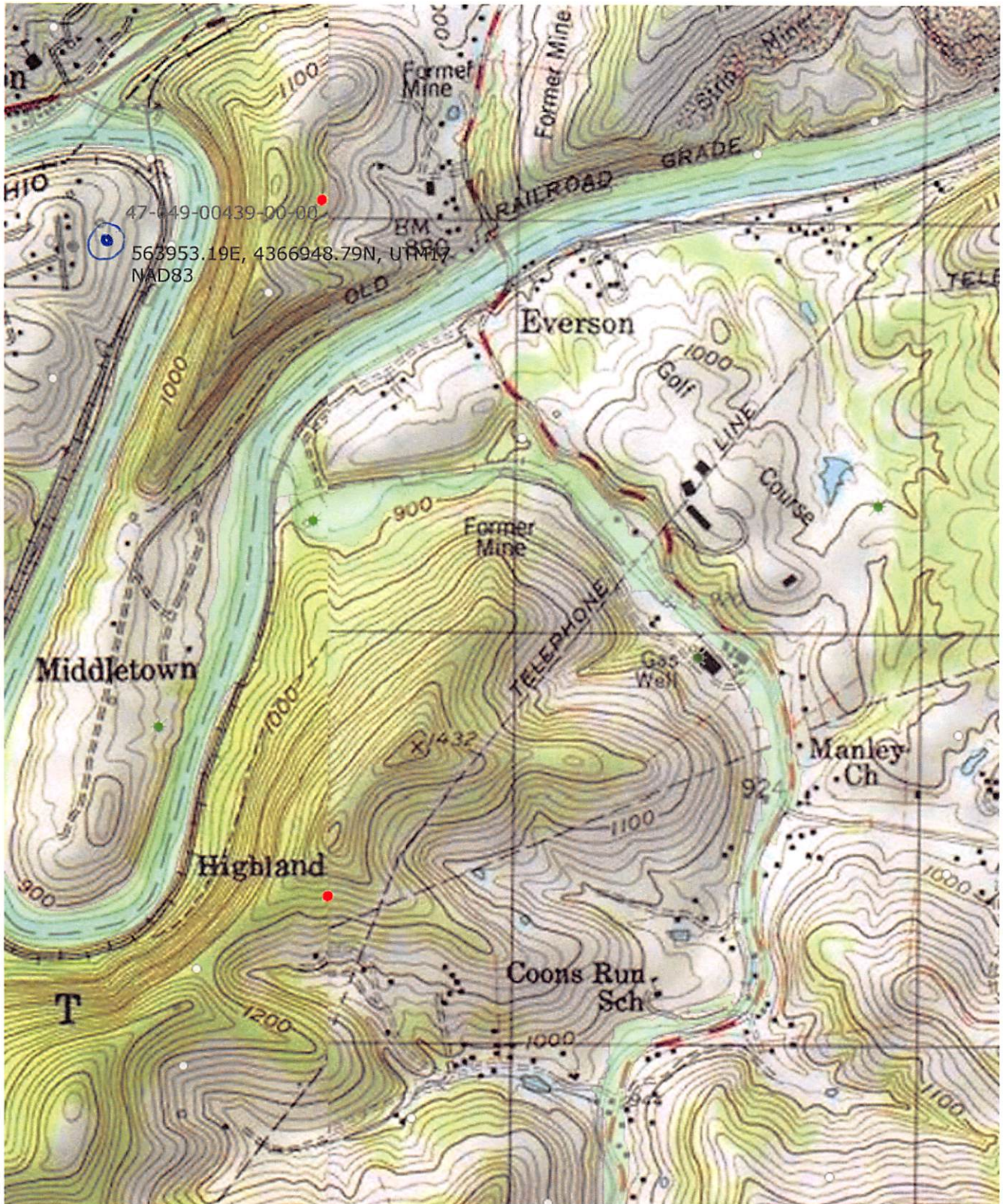
Date: 3/28/2018

Field Reviewed? () Yes (X) No

RECEIVED
Office of Oil and Gas

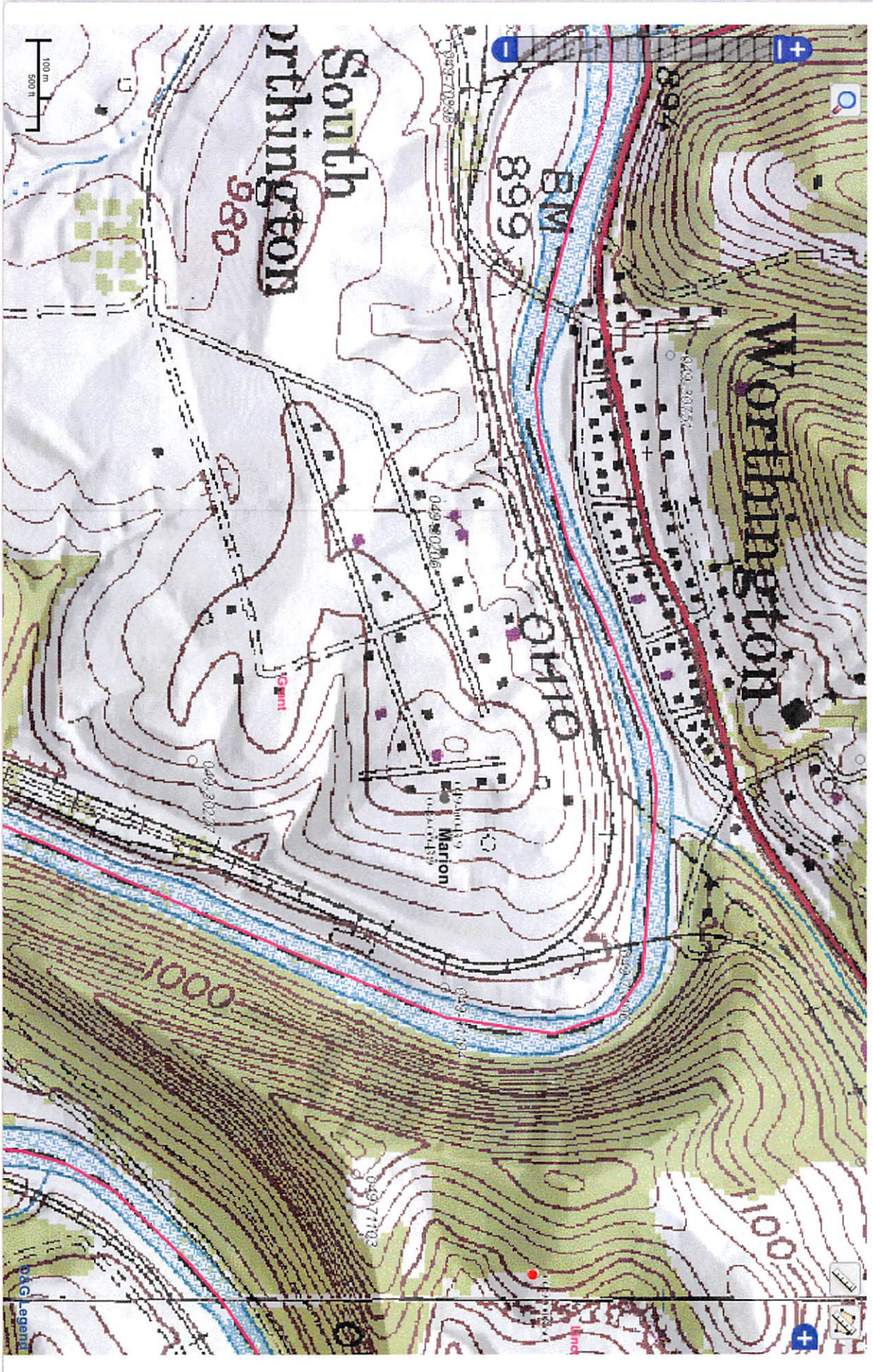
MAR 30 2018

WV Department of
Environmental Protection



Description

RECEIVED
Office of Oil and Gas
MAR 30 2018
WV Department of
Environmental Protection







McIntyre 2402

49-00439 P

Google Earth



Legend

- Access Road
- McIntyre 2402



49-00439 P

3/14/2018

IMG_3837.jpg



McIntyre 2402

49-00439P



2nd St

Center St


Filbert St

McIntyre 2402

Legend

-  Access Road
-  McIntyre 2402

River Trail



WW-7
8-30-06



West Virginia Department of Environmental Protection
Office of Oil and Gas
WELL LOCATION FORM: GPS

API: 47-49-00439 WELL NO.: McIntyre 2402
 FARM NAME: Seymore McIntyre
 RESPONSIBLE PARTY NAME: Peoples Gas WV, LLC
 COUNTY: Marion DISTRICT: Grant
 QUADRANGLE: Shinnston
 SURFACE OWNER: Jeff Woody
 ROYALTY OWNER: McIntyre Heirs
 UTM GPS NORTHING: 563953.19
 UTM GPS EASTING: 4366948.79 GPS ELEVATION: 976

The Responsible Party named above has chosen to submit GPS coordinates in lieu of preparing a new well location plat for a plugging permit or assigned API number on the above well. The Office of Oil and Gas will not accept GPS coordinates that do not meet the following requirements:

1. Datum: NAD 1983, Zone: 17 North, Coordinate Units: meters, Altitude: height above mean sea level (MSL) – meters.
2. Accuracy to Datum – 3.05 meters
3. Data Collection Method:

Survey grade GPS ____: Post Processed Differential ____
 Real-Time Differential ____

Mapping Grade GPS ____: Post Processed Differential ____
 Real-Time Differential ____

4. **Letter size copy of the topography map showing the well location.**

I the undersigned, hereby certify this data is correct to the best of my knowledge and belief and shows all the information required by law and the regulations issued and prescribed by the Office of Oil and Gas.

Gay Dyer
Signature

Land Manager
Title Conserv

3/14/18
Date

RECEIVED
Office of Oil and Gas

MAR 30 2018

WV Department of
Environmental Protection

49-00439 P

RESERVE OIL & GAS, INC.
929 CHARLESTON ROAD
SPENCER, WV 25276

7009 0820 0000 6453 8484



U.S. Postal Service
CERTIFIED MAIL™ RECEIPT
(Domestic Mail Only. No Insurance Coverage Provided)
For delivery information visit our website at www.usps.com.
OFFICIAL USE

Postage	\$
Carrier Fee	
Return Receipt Fee (Endorsement Required)	
Restricted Delivery Fee (Endorsement Required)	
Total Postage & Fees	\$ 7.83
Remark Here	

Send To
 Recipient Name: Lisa and Jeff Woody
 Street, Apt. No., or PO Box No.: P.O. Box 156
 City, State, ZIP+4: Worthington, WV 26591

PS Form 3800 August 2006 See Reverse for Instructions

SENDER: COMPLETE THIS SECTION

Complete items 1, 2, and 3.
 Print your name and address on the reverse so that we can return the card to you.
 Attach this card to the back of the mailpiece, or on the front if space permits.

1. Article Addressed to:
 Lisa and Jeff Woody
 P.O. Box 156
 Worthington, WV 26591

2. Article Number (Transfer from service label)
 9590 9402 2581 6336 2621 21
 7009 0820 0000 6453 8484

PS Form 3811, July 2015 PSN 7590-02-000-9059

COMPLETE THIS SECTION ON DELIVERY

A. Signature X Agent

B. Received by (Printed Name) Addressee

C. Date of Delivery

D. Is delivery address different from item 1? Yes No
 If YES, enter delivery address below:

3. Service Type

<input type="checkbox"/> Adult Signature	<input type="checkbox"/> Priority Mail Express®
<input type="checkbox"/> Adult Signature Restricted Delivery	<input type="checkbox"/> Registered Mail™
<input type="checkbox"/> Certified Mail	<input type="checkbox"/> Registered Mail Restricted Delivery
<input type="checkbox"/> Certified Mail Restricted Delivery	<input type="checkbox"/> Return Receipt for Delivery
<input type="checkbox"/> Collect on Delivery	<input type="checkbox"/> Signature Confirmation™
<input type="checkbox"/> Collect on Delivery/Restricted Delivery	<input type="checkbox"/> Signature Confirmation Restricted Delivery
<input type="checkbox"/> Restricted Delivery	

Domestic Return Receipt

RECEIVED
Office of Oil and Gas
APR 2 2018
WV Department of Environmental Protection

49-00 439 P

RESERVE OIL & GAS, INC.
929 CHARLESTON ROAD
SPENCER, WV 26276

7009 0820 0000 6453 8477

U.S. Postal Service™
CERTIFIED MAIL™ RECEIPT
(Domestic Mail Only - No Insurance Coverage Provided)
For delivery information visit our website at www.usps.com.


OFFICIAL USE

Postage	\$
Cardinal Fee	
Return Receipt Fee (Endorsement Required)	
Restricted Delivery Fee (Endorsement Required)	
Total Postage & Fee	\$ 2.83

Sent to: **Joshua Davis**
Street, Apt. No.: **6483 Gina Agha Circle**
City, State, ZIP+4: **Lithonia, GA 30038**

PS Form 3811 August 2005 See Reverse for Instructions

CERTIFIED MAIL™



7009 0820 0000 6453 8477

7009 0820 0000 6453 8477

PS Form 3811, February 2004 Domestic Return Receipt 10295-02-00-1540

SENDER: COMPLETE THIS SECTION

Complete items 1, 2, and 3. Also complete item 4 if Restricted Delivery is desired.
 Print your name and address on the reverse so that we can return the card to you.
 Attach this card to the back of the mailpiece, or on the front if space permits.

1. Article Addressed to:
Joshua Davis
6483 Gina Agha Circle
Lithonia, GA 30038

COMPLETE THIS SECTION ON DELIVERY

A. Signature **Joshua Davis**

B. Received by (Printed Name) Agent Addressee

C. Date of Delivery Yes No

D. Is delivery address different from item 1? Yes No
If YES, enter delivery address below:

3. Service Type
 Certified Mail Express Mail
 Registered Return Receipt for Merchandise
 Insured Mail C.O.D.

4. Restricted Delivery? (Extra Fee) Yes

RECEIVED
Office of Oil and Gas

APR 2 2018

WV Department of
Environmental Protection



SENDER: COMPLETE THIS SECTION

- Complete items 1, 2, and 3. Also complete item 4 if Restricted Delivery is desired.
- Print your name and address on the reverse so that we can return the card to you.
- Attach this card to the back of the mailpiece, or on the front if space permits.

1. Article Addressed to:

Joshua Davis
 6483 Gina Agha Circle
 Lithonia, GA 30038

7009 0820 0000 6453 8477

PS Form 3811, February 2004

Domestic Return Receipt

102595-02-M-1540

COMPLETE THIS SECTION ON DELIVERY

A. Signature Agent Addressee
Joshua Davis
 B. Received by (Printed Name) Date of Delivery
 Joshua Davis 3-30-18
 D. Is delivery address different from item 1? Yes
 IF YES, enter delivery address below: No

3. Service Type
 Certified Mail Express Mail
 Registered Return Receipt for Merchandise
 Insured Mail C.O.D.

4. Restricted Delivery? (Extra Fee) Yes

SENDER: COMPLETE THIS SECTION

- Complete items 1, 2, and 3.
- Print your name and address on the reverse so that we can return the card to you.
- Attach this card to the back of the mailpiece, or on the front if space permits.

1. Article Addressed to:

Lisa and Jeff Woody
 P.O. Box 1516
 Worthington, WV 26059



9590 9402 2581 6336 2621 21

2. Article Number (Transfer from service label)

7009 0820 0000 6453 8484

PS Form 3811, July 2015 PSN 7530-02-000-9053

COMPLETE THIS SECTION ON DELIVERY

A. Signature Agent Addressee
Lisa Woody
 B. Received by (Printed Name) Date of Delivery
 Lisa Woody 4-8-18
 D. Is delivery address different from item 1? Yes
 IF YES, enter delivery address below: No

3. Service Type
 Priority Mail Express®
 Registered Mail™
 Adult Signature Restricted Delivery
 Certified Mail®
 Collect on Delivery
 Collect on Delivery Restricted Delivery
 Return Receipt for Merchandise
 Signature Confirmation™
 Signature Confirmation Restricted Delivery

Domestic Return Receipt

RECEIVED
Office of Oil and Gas

APR 9 2018

WV Department of
Environmental Protection