



---

west virginia department of environmental protection

---

Office of Oil and Gas  
601 57<sup>th</sup> Street, S.E.  
Charleston, WV 25304  
(304) 926-0450  
fax: (304) 926-0452

Austin Caperton, Cabinet Secretary  
[www.dep.wv.gov](http://www.dep.wv.gov)

Tuesday, May 29, 2018  
PERMIT MODIFICATION APPROVAL  
Vertical / New Drill

GREYLOCK CONVENTIONAL, LLC  
500 CORPORATE LANDING

CHARLESTON, WV 25311

Re: Permit Modification Approval for FITZPATRICK 4  
47-021-05787-00-00

**NEW ACCESS ROAD**

GREYLOCK CONVENTIONAL, LLC

The Office of Oil and Gas has reviewed the attached permit modification for the above referenced permit. The attached modification has been approved and well work may begin. Please be reminded that the oil and gas inspector is to be notified twenty-four (24) hours before permitted well work is commenced.

If there are any questions, please feel free to contact me at (304) 926- 0450.



James A. Martin  
Chief

Operator's Well Number: FITZPATRICK 4  
Farm Name: S & R GAS VENTURES, LTD  
U.S. WELL NUMBER: 47-021-05787-00-00  
Vertical New Drill  
Date Modification Issued: May 29,2018

Promoting a healthy environment.

~~47-021-09104 MOD~~  
47-021-05787 MOD

RECEIVED  
Office of Oil and Gas

WW-2A  
(Rev. 6-14)

MAY 02 2018

WV Department of  
Environmental Protection

1.) Date: 12 FEBRUARY 2018  
2.) Operator's Well Number Fitzpatrick #4  
State County Permit  
3.) API Well No.: 47- 021 - 09104

**STATE OF WEST VIRGINIA  
DEPARTMENT OF ENVIRONMENTAL PROTECTION, OFFICE OF OIL AND GAS  
NOTICE AND APPLICATION FOR A WELL WORK PERMIT**

4) Surface Owner(s) to be served:	5) (a) Coal Operator
(a) Name <u>S&amp;R Gas Ventures</u>	Name _____
Address <u>PO Box 172</u>	Address _____
<u>Sand Fork, WV 26430</u>	_____
(b) Name <u>Sean &amp; Heather Coleman</u>	(b) Coal Owner(s) with Declaration
Address <u>1593 Collins Run Rd</u>	Name <u>No Declarant</u>
<u>Glennville, WV 26351</u>	Address _____
_____	_____
(c) Name _____	Name _____
Address _____	Address _____
_____	_____
6) Inspector <u>Danny Mullins</u>	(c) Coal Lessee with Declaration
Address <u>220 Jack Acres Rd</u>	Name _____
<u>Buckhannon, WV 26201</u>	Address _____
Telephone <u>304-932-6844</u>	_____

DM

**TO THE PERSONS NAMED ABOVE TAKE NOTICE THAT:**

Included is the lease or leases or other continuing contract or contracts by which I hold the right to extract oil and gas  
OR


Included is the information required by Chapter 22, Article 6, Section 8(d) of the Code of West Virginia (see page 2)  
I certify that as required under Chapter 22-6 of the West Virginia Code I have served copies of this notice and application, a location plat, and accompanying documents pages 1 through \_\_\_ on the above named parties by:

- Personal Service (Affidavit attached)
- Certified Mail (Postmarked postal receipt attached)
- Publication (Notice of Publication attached)

I have read and understand Chapter 22-6 and 35 CSR 4, and I agree to the terms and conditions of any permit issued under this application.

I certify under penalty of law that I have personally examined and am familiar with the information submitted on this application form and all attachments, and that based on my inquiry of those individuals immediately responsible for obtaining the information, I believe that the information is true, accurate and complete.

I am aware that there are significant penalties for submitting false information, including the possibility of fine and imprisonment.



Well Operator Grevlock Conventional, LLC  
 By: Don C Supcoe III  
 Its: Director of Land Operations and Permitting  
 Address: 500 Corporate Landing  
Charleston, WV 25311  
 Telephone: 304-925-6100  
 Email: dcsupcoe@arevlockenergv.com

Subscribed and sworn before me this 30th day of April, 2018

J. Scott Ranson Notary Public

My Commission Expires March 20, 2023

Oil and Gas Privacy Notice

The Office of Oil and Gas processes your personal information, such as name, address and phone number, as a part of our regulatory duties. Your personal information may be disclosed to other State agencies or third parties in the normal course of business or as needed to comply with statutory or regulatory requirements, including Freedom of Information Act requests. Our office will appropriately secure your personal information. If you have any questions about our use of your personal information, please contact DEP's Chief Privacy Officer at [depprivacyofficer@wv.gov](mailto:depprivacyofficer@wv.gov)

47-021-09104 MOD  
47-021-05787 MOD

NOTED AND SHALL BE MAINTAINED IN ACCORDANCE WITH WV D E OIL AND GAS BMP MANUAL ENTRANCES AT COUNTY/STATE ROADS SHALL BE MAINTAINED IN ACCORDANCE WITH WV D O T REGULAR SEPARATE PERMITS MAY BE REQUIRED BY THE D O T.

SEDIMENT BASINS (TRAPS) AND APPROPRIATE EROSION CONTROL BARRIERS ARE TO BE CONSTRUCTED AT ALL CULVERT AND CROSS DRAIN INLETS AND OUTLETS AS REQUIRED IN THE WV D E P OIL AND GAS BMP MANUAL. FIELD CONDITIONS (ROCK OUTCROPS AND BEDROCK) MAY PROHIBIT INLET TRAPS BEING INSTALLED. WHEN THESE CONDITIONS EXIST ADDITIONAL EROSION CONTROL MEASURES SHALL BE EVALUATED AND UTILIZED AS NEEDED.

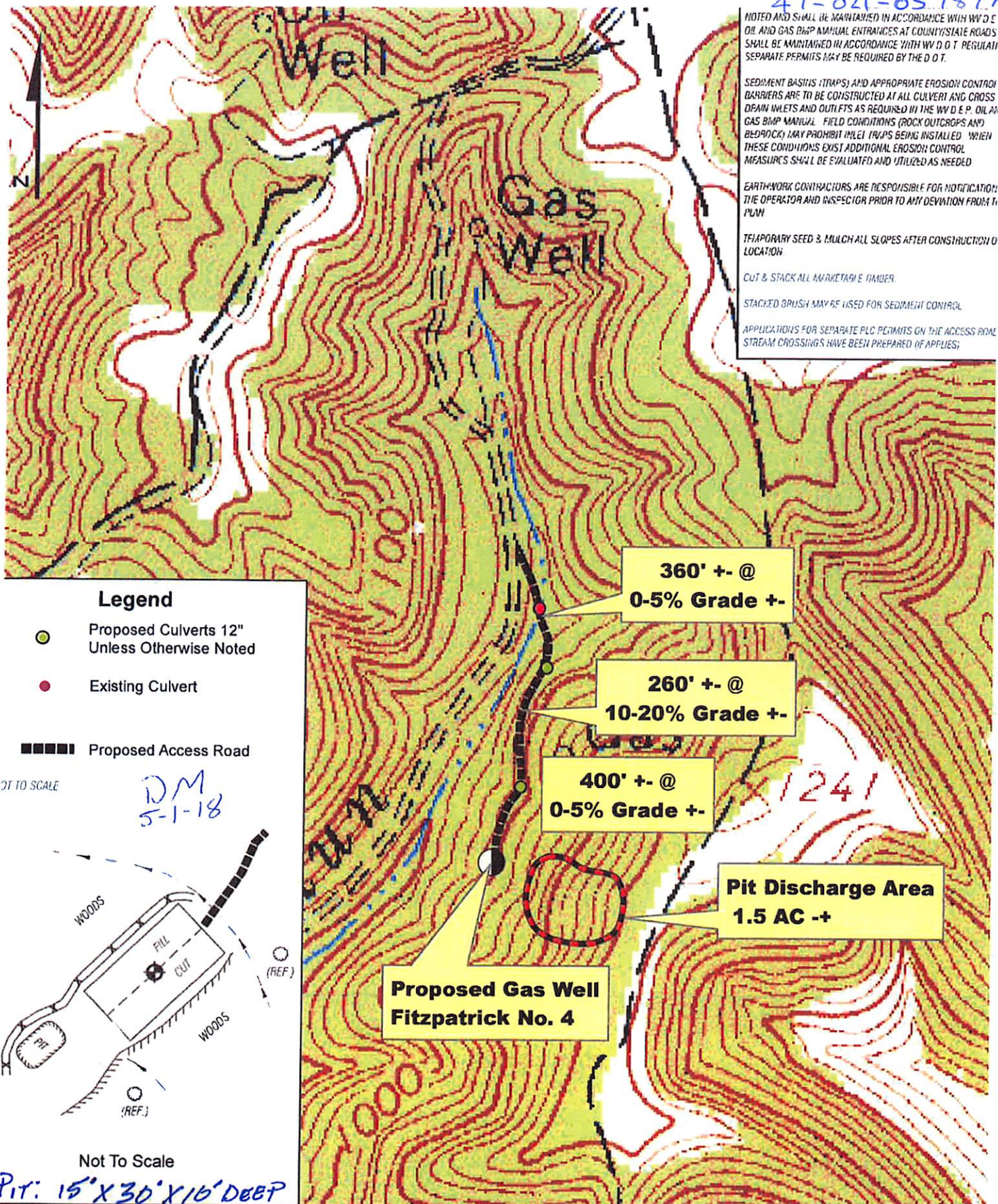
EARTHWORK CONTRACTORS ARE RESPONSIBLE FOR NOTIFICATION THE OPERATOR AND INSPECTOR PRIOR TO ANY DEVIATION FROM THE PLAN.

TEMPORARY SEED & MULCH ALL SLOPES AFTER CONSTRUCTION TO LOCATION.

CUT & STACK ALL MARKETABLE TIMBER.

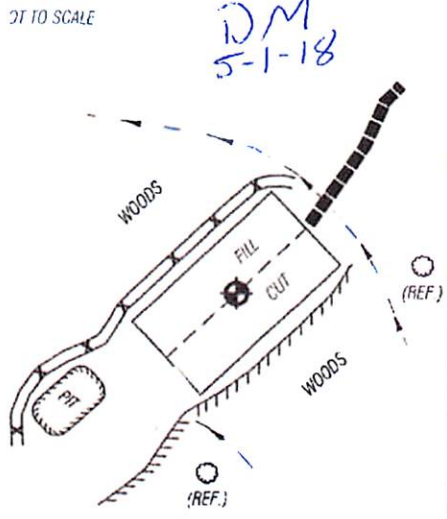
STACKED BRUSH MAY BE USED FOR SEDIMENT CONTROL.

APPLICATIONS FOR SEPARATE PLC PERMITS ON THE ACCESS ROAD STREAM CROSSINGS HAVE BEEN PREPARED (IF APPLIES).



**Legend**

- Proposed Culverts 12" Unless Otherwise Noted
- Existing Culvert
- ▬▬▬▬▬ Proposed Access Road



Not To Scale

PIT: 15' X 30' X 16' DEEP

**GREYLOCK ENERGY**  
500 Corporate Landing  
Charleston, WV 25311  
304-925-6100

RECEIVED  
Office of Oil and Gas

**GREYLOCK ENERGY  
FITZPATRICK LEASE  
WELL NO. 4**

**Form WW-9**

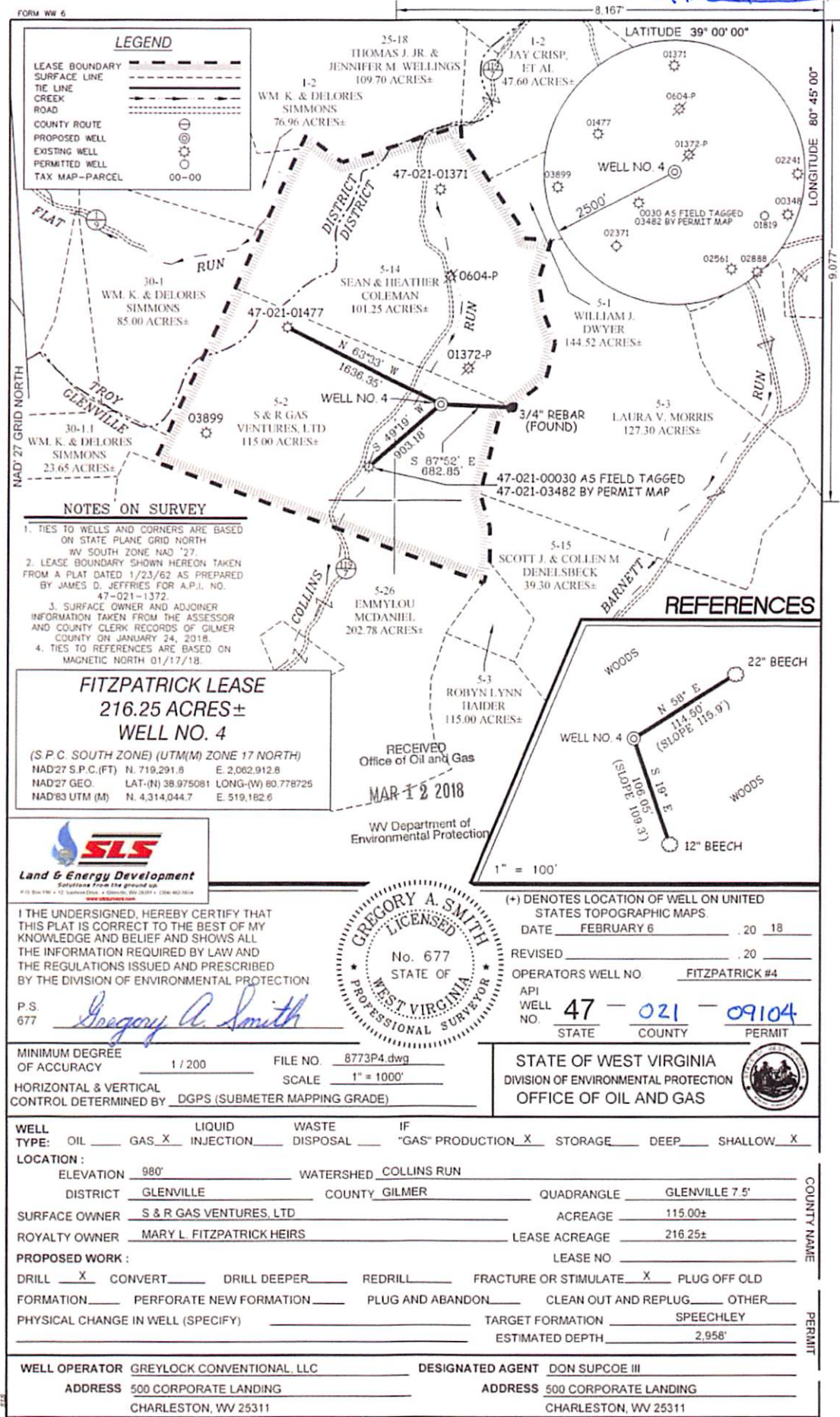
MAY 02 2018

WV Department of  
Environmental Protection

380 190 0 380 Feet

47-021-09104 MOD

47-021-05787 MOD



RECEIVED  
Office of Oil and Gas  
MAR 12 2018

WV Department of  
Environmental Protection



(+) DENOTES LOCATION OF WELL ON UNITED STATES TOPOGRAPHIC MAPS.

DATE FEBRUARY 6, 2018

REVISED \_\_\_\_\_, 20\_\_\_\_

OPERATORS WELL NO. FITZPATRICK #4

API WELL NO. 47-021-09104

STATE COUNTY PERMIT


I THE UNDERSIGNED, HEREBY CERTIFY THAT THIS PLAT IS CORRECT TO THE BEST OF MY KNOWLEDGE AND BELIEF AND SHOWS ALL THE INFORMATION REQUIRED BY LAW AND THE REGULATIONS ISSUED AND PRESCRIBED BY THE DIVISION OF ENVIRONMENTAL PROTECTION.

P.S.  
677 *Gregory A. Smith*

MINIMUM DEGREE OF ACCURACY 1/200 FILE NO. 8773P4.dwg

HORIZONTAL & VERTICAL CONTROL DETERMINED BY DGPS (SUBMETER MAPPING GRADE) SCALE 1" = 1000'

STATE OF WEST VIRGINIA  
DIVISION OF ENVIRONMENTAL PROTECTION  
OFFICE OF OIL AND GAS



WELL TYPE: OIL \_\_\_ GAS  INJECTION \_\_\_ WASTE DISPOSAL \_\_\_ "GAS" PRODUCTION  STORAGE \_\_\_ DEEP \_\_\_ SHALLOW

LOCATION: ELEVATION 980' WATERSHED COLLINS RUN DISTRICT GLENVILLE COUNTY GILMER QUADRANGLE GLENVILLE 7.5'

SURFACE OWNER S & R GAS VENTURES, LTD ACREAGE 115.00±

ROYALTY OWNER MARY L. FITZPATRICK HEIRS LEASE ACREAGE 216.25±

PROPOSED WORK: DRILL  CONVERT \_\_\_ DRILL DEEPER \_\_\_ REDRILL \_\_\_ FRACTURE OR STIMULATE  PLUG OFF OLD FORMATION \_\_\_ PERFORATE NEW FORMATION \_\_\_ PLUG AND ABANDON \_\_\_ CLEAN OUT AND REPLUG \_\_\_ OTHER \_\_\_

PHYSICAL CHANGE IN WELL (SPECIFY) TARGET FORMATION SPEECHLEY ESTIMATED DEPTH 2,958'

WELL OPERATOR GREYLOCK CONVENTIONAL, LLC DESIGNATED AGENT DON SUPCOE III

ADDRESS 500 CORPORATE LANDING CHARLESTON, WV 25311

RECEIVED  
Office of Oil and Gas  
MAY 2, 2018  
WV Department of  
Environmental Protection

~~47-021-09104 MOD~~

47-021-05787 MOD

7012 2920 0000 6497 0748

**U.S. Postal Service™**  
**CERTIFIED MAIL™ RECEIPT**  
*(Domestic Mail Only; No Insurance Coverage Provided)*

For delivery information visit our website at [www.usps.com](http://www.usps.com).  
GLENVILLE, WV 26351

Postage	\$3.00	\$2.75
Certified Fee		\$0.00
Return Receipt Fee (Endorsement Required)		\$0.00
Restricted Delivery Fee (Endorsement Required)		\$0.00
	\$0.92	
<b>Total Postage &amp; Fees</b>	<b>\$</b>	<b>\$7.12</b>

**POST OFFICE STATION 0726**  
**APR 30 2018**  
Postmark Here  
GLENVILLE, WV 26351

Sent To: Jean + Heather Coleman  
Street, Apt. No., or PO Box No.: 1593 Collins Run Rd  
City, State, ZIP+4: Glenville, WV 26351

PS Form 3800, August 2006 See Reverse for Instructions

RECEIVED  
Office of Oil and Gas

MAY 02 2018

WV Department of  
Environmental Protection

VOID AS OF 5/17/18

47-021-09104

Form WW-9

page of

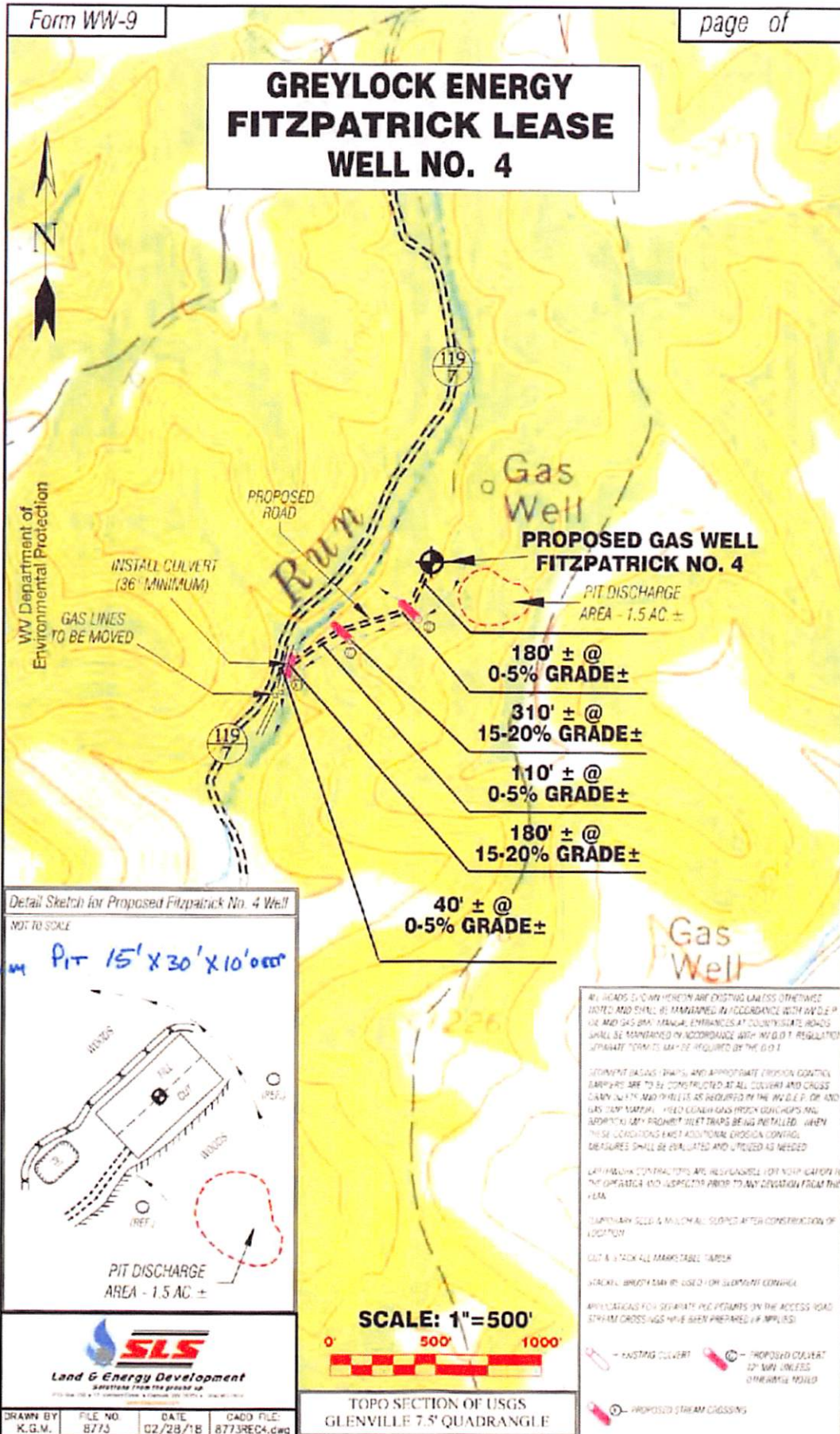
# GREYLOCK ENERGY FITZPATRICK LEASE WELL NO. 4

**VOID**

RECEIVED  
Office of Oil and Gas

MAR 12 2018

WV Department of  
Environmental Protection



Build Pit  
w/ CUT.

DM

**VOID**

~~47-021-09104 MOD~~

47-021-05787 MOD

**McLaughlin, Jeffrey W**

---

**From:** Ranson, Scott <sranson@greylockenergy.com>  
**Sent:** Wednesday, May 02, 2018 10:49 AM  
**To:** McLaughlin, Jeffrey W; Mullins, Danny S  
**Cc:** Ranson, Scott  
**Subject:** Greylock Conventional Permit 47-021-09104/Gilmer County, WV  
**Attachments:** 20180502103309.pdf

Hey Jeff – Danny and I met on location yesterday to look at the new access road for the 021-09104 permit modification.

Please see the attached file containing a copy of the modified WW-2A listing the surface owners (Sean and Heather Coleman) that are impacted by the new access road. Copies of the notice, application, and plat were mailed to the Colemans - the Certified Mail Receipt, dated April 30, 2018 is attached as well.

Thank you – Scott

**SCOTT RANSON**  
SENIOR LANDMAN

---



o 304.925.6100  
c 304.550.8841

**GREYLOCKenergy.com**

RECEIVED  
Office of Oil and Gas

MAY 02 2018

WV Department of  
Environmental Protection