



west virginia department of environmental protection

Office of Oil and Gas
601 57th Street, S.E.
Charleston, WV 25304
(304) 926-0450
fax: (304) 926-0452

Austin Caperton, Cabinet Secretary
www.dep.wv.gov

Thursday, June 14, 2018
PERMIT MODIFICATION APPROVAL
Horizontal 6A / Horizontal 6A Well - 1

ANTERO RESOURCES CORPORATION
1615 WYNKOOP STREET

DENVER, CO 80202

Re: Permit Modification Approval for BILL UNIT 3H
47-085-10257-00-00

Lateral shift and extension

ANTERO RESOURCES CORPORATION

The Office of Oil and Gas has reviewed the attached permit modification for the above referenced permit. The attached modification has been approved and well work may begin. Please be reminded that the oil and gas inspector is to be notified twenty-four (24) hours before permitted well work is commenced.

If there are any questions, please feel free to contact me at (304) 926- 0450.

James A. Martin
Chief

Operator's Well Number: BILL UNIT 3H
Farm Name: COSTILOW, DONALD L.
U.S. WELL NUMBER: 47-085-10257-00-00
Horizontal 6A Horizontal 6A Well - 1
Date Modification Issued: June 14, 2018

Promoting a healthy environment.

WW-6B
(04/15)

API NO. 47-085 - 10257

OPERATOR WELL NO. Bill Unit 3H

Well Pad Name: Bison Pad

STATE OF WEST VIRGINIA
DEPARTMENT OF ENVIRONMENTAL PROTECTION, OFFICE OF OIL AND GAS
WELL WORK PERMIT APPLICATION

1) Well Operator: Antero Resources Corp. 494488557 085 - Ritchie Clay Pennsboro 7.5'
Operator ID County District Quadrangle

2) Operator's Well Number: Bill Unit 3H Well Pad Name: Bison Pad

3) Farm Name/Surface Owner: Donald L. Costilow Public Road Access: CR 50/26

4) Elevation, current ground: 1221' Elevation, proposed post-construction: 1221'

5) Well Type (a) Gas Oil Underground Storage

Other _____

(b) If Gas Shallow Deep

Horizontal

6) Existing Pad: Yes or No Yes

7) Proposed Target Formation(s), Depth(s), Anticipated Thickness and Expected Pressure(s):
Marcellus Shale: 7000' TVD, Anticipated Thickness 75 feet, Associated Pressure 2800#

RECEIVED
Office of Oil and Gas

8) Proposed Total Vertical Depth: 7000'

FEB 20 2018

9) Formation at Total Vertical Depth: Marcellus Shale

WV Lic.
Environmental Protection

10) Proposed Total Measured Depth: 14300'

11) Proposed Horizontal Leg Length: 6578'

12) Approximate Fresh Water Strata Depths: 119', 300', 446'

13) Method to Determine Fresh Water Depths: Offset well records. Depths have been adjusted according to surface elevations.

14) Approximate Saltwater Depths: 833', 1192', 1695', 1715'

15) Approximate Coal Seam Depths: 826'

16) Approximate Depth to Possible Void (coal mine, karst, other): None Anticipated

17) Does Proposed well location contain coal seams directly overlying or adjacent to an active mine? Yes _____ No

(a) If Yes, provide Mine Info: Name: _____
Depth: _____
Seam: _____
Owner: _____

WW-6B
(04/15)

API NO. 47- 085 - 10257
OPERATOR WELL NO. Bill Unit 3H
Well Pad Name: Bison Pad

18) CASING AND TUBING PROGRAM

TYPE	Size (in)	New or Used	Grade	Weight per ft. (lb/ft)	FOOTAGE: For Drilling (ft)	INTERVALS: Left in Well (ft)	CEMENT: Fill-up (Cu. Ft.)/CTS
Conductor	20"	New	H-40	94#	80'	80'	CTS, 77 Cu. Ft.
Fresh Water	13-3/8"	New	J-55	54.5#	500' *see #19	500' *see #19	CTS, 695 Cu. Ft.
Coal	9-5/8"	New	J-55	36#	2500'	2500'	CTS, 1018 Cu. Ft.
Intermediate							
Production	5-1/2"	New	P-110	23#	14300'	14300'	3525 Cu. Ft.
Tubing	2-3/8"	New	N-80	4.7#		7100'	
Liners							

TYPE	Size (in)	Wellbore Diameter (in)	Wall Thickness (in)	Burst Pressure (psi)	Anticipated Max. Internal Pressure (psi)	Cement Type	Cement Yield (cu. ft./k)
Conductor	20"	24"	0.438"	1530	50	Class A	~1.18
Fresh Water	13-3/8"	17-1/2"	0.38"	2730	1000	Class A	~1.18
Coal	9-5/8"	12-1/4"	0.352"	3520	1500	Class A	~1.18
Intermediate							
Production	5-1/2"	8-3/4" & 8-1/2"	0.361"	12630	2500	Lead-H/POZ & Tail - H	H/POZ-1.44 & H-1.8
Tubing	2-3/8"	4.778"	0.19"	11200			
Liners							

RECEIVED
Office of Oil and Gas
FEB 20 2018

WV Department of Environmental Protection

PACKERS

Kind:	N/A			
Sizes:	N/A			
Depths Set:	N/A			

WW-6B
(10/14)

API NO. 47-085 - 10257

OPERATOR WELL NO. Bill Unit 3H

Well Pad Name: Bison Pad

19) Describe proposed well work, including the drilling and plugging back of any pilot hole:

Drill, perforate, fracture a new horizontal shallow well and complete Marcellus Shale.

*Antero will be air drilling the fresh water string which makes it difficult to determine when freshwater is encountered, therefore we have built in a buffer for the casing setting depth which helps to ensure that all fresh water zones are covered.

20) Describe fracturing/stimulating methods in detail, including anticipated max pressure and max rate:

Antero plans to pump Slickwater into the Marcellus Shale formation in order to ready the well for production. The fluid will be comprised of approximately 99 percent water and sand, with less than 1 percent special-purpose additives as shown in the attached "List of Anticipated Additives Used for Fracturing or Stimulating Well."

Max Pressure - 9300 lbs

Max Rate - 80 bpm

21) Total Area to be disturbed, including roads, stockpile area, pits, etc., (acres): 19.91 existing acres

22) Area to be disturbed for well pad only, less access road (acres): 6.00 existing acres

23) Describe centralizer placement for each casing string:

Conductor: no centralizers

Surface Casing: one centralizer 10' above the float shoe, one on the insert float collar and one every 4th joint spaced up the hole to surface.

Intermediate Casing: one centralizer above float joint, one centralizer 5' above float collar and one every 4th collar to surface.

Production Casing: one centralizer at shoe joint and one every 3 joints to top of cement in intermediate casing.

RECEIVED
Office of Oil and Gas

24) Describe all cement additives associated with each cement type:

FEB 20 2018

Conductor: no additives, Class A cement.

Surface: Class A cement with 2-3% calcium chloride and 1/4 lb of flake.

Intermediate: Class A Cement with 1/4 lb of flake, 5 gallons of clay treat.

Production: Lead cement - 50/50 Class H/Poz + 1/5% salt + 1% C-45 + 0.5% C-16a + 0.2% C-12 + 0.45% C-20 + 0.5% C51.

Production: Tail cement - Class H + 45 PPS Calcium Carbonate + 1.0% FL-160 + 0.2% ACGB-47 + 0.05% ACSA-51 + 0.2% ACR-20

WV Department of
Environmental Protection

25) Proposed borehole conditioning procedures:

Conductor: blowhole clean with air, run casing, 10 bbls fresh water.

Surface: blowhole clean with air, trip to conductor shoe, trip to bottom, blowhole clean with air, trip out, run casing, circulate pipe capacity + 40 bbls fresh water followed by 25 bbls bentonite mud, 10 bbls fresh water spacer.

Intermediate: blowhole clean with air, trip to surface casing shoe, trip to bottom, blowhole clean with air, trip out, run casing, circulate 40 bbls brine water followed by 10 bbls fresh water and 25 bbls bentonite mud, pump 10 bbls fresh water.

Production: circulate with 14 lb/gal NaCl mud, trip to middle of lateral, circulate, pump high viscosity sweep, trip to base of curve, pump high viscosity sweep, trip to top of curve, trip to bottom, circulate, pump high viscosity sweep, trip out, run casing, circulate 10 bbls fresh water, pump 48 bbls barite pill, pump 10 bbls fresh water followed by 48 bbls mud flush and 10 bbls water.

*Note: Attach additional sheets as needed.

LATITUDE 39°20'00"

7,500'

9,412' TO BOTTOM HOLE

LATITUDE 39°20'00"


LONGITUDE 80°52'30"

7,581' TO BOTTOM HOLE

13,888'

LONGITUDE 80°52'30"

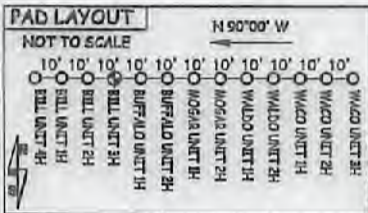
Antero Resources Corporation
Well No. Bill Unit 3H
API 47-085-10257



NOTE:
NO OCCUPIED DWELLINGS OR BUILDINGS TWO THOUSAND FIVE HUNDRED (2,500) SQUARE FEET OR LARGER USED TO HOUSE OR SHELTER DAIRY CATTLE OR POULTRY HUSBANDRY ARE LOCATED WITHIN SIX HUNDRED TWENTY-FIVE (625) FEET OF THE CENTER OF THE WELL PAD.

NOTES:
WELL 3H TOP HOLE INFORMATION:
N: 292,723ft E: 1,603,367ft
LAT: 39°17'42.73" LON: 80°54'05.40"
BOTTOM HOLE INFORMATION:
N: 299,059ft E: 1,601,552ft
LAT: 39°18'45.07" LON: 80°54'29.75"
WEST VIRGINIA COORDINATE SYSTEM OF 1927 NORTH ZONE. ZONE WAS DERIVED FROM MEASUREMENTS TAKEN WITH TRIMBLE GEOXT SUBMETER MAPPING GRADE GPS UNIT. PLAT ORIENTATION, CORNER, AND WELL REFERENCE TIE LINES ARE BASED ON GRID NORTH-I.

(NAD) 83 (UTM) ZONE 17 COORDS:
WELL 3H TOP HOLE INFORMATION:
N: 4,349,650m E: 508,508m
BOTTOM HOLE INFORMATION:
N: 4,351,471m E: 507,923m



I THE UNDERSIGNED, HEREBY CERTIFY THAT THIS PLAT IS CORRECT TO THE BEST OF MY KNOWLEDGE AND BELIEF AND SHOWS ALL THE INFORMATION REQUIRED BY LAW AND THE RULES ISSUED AND PERSCRIBED BY THE DEPARTMENT OF ENVIRONMENTAL PROTECTION.

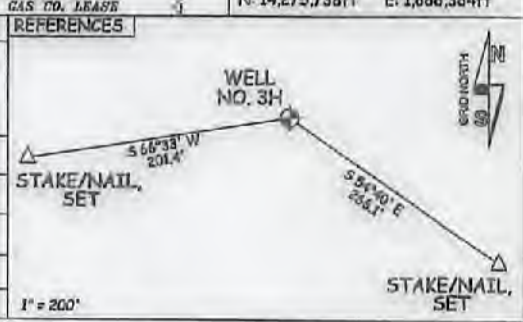


STATE OF WEST VIRGINIA, DIVISION OF ENVIRONMENTAL PROTECTION, OFFICE OF OIL AND GAS

WILLOW LAND SURVEYING PLLC
220 MASONIC AVE. PENNSBORO WEST VIRGINIA 26415

JOB # 15-030WA
DRAWING # BILL3HR2
SCALE 1" = 1000'
MINIMUM DEGREE OF ACCURACY SUBMETER
PROVEN SOURCE OF ELEV. SUBMETER MAPPING GRADE GPS
STATE OF WEST VIRGINIA DEPARTMENT OF ENERGY DIVISION OF OIL AND GAS

LEGEND
--- Surface Owner Boundary Lines +/-
--- Interior Surface Tracts +/-
- x - x - Existing Fence
⊕ Found monument, as noted
THOMAS SUMMERS P.S. 2109
DATE 02/12/18
OPERATOR'S WELL # BILL UNIT 3H



WELL TYPE: OIL GAS X LIQUID INJECTION WASTE DISPOSAL 47 - 085 - 10257 MD
(IF "GAS") PRODUCTION X STORAGE DEEP SHALLOW X STATE COUNTY PERMIT
LOCATION: ELEVATION 1,221' - AS BUILT WATERSHED NORTH FORK HUGHES RIVER
QUADRANGLE PENNSBORO 7.5 DISTRICT CLAY COUNTY RITCHIE
SURFACE OWNER DONALD L. COSTILOW ACREAGE 50.13 ACRES +/-
OIL & GAS ROYALTY OWNER BERTHA D. FERREBEE; MICHAEL ISNER; RANDY L. BARNES; MICHAEL F. QUINN; NEW FREEDOM ENERGY, LLC; LEASE ACREAGE 07 AC ±; 10.75 AC ±; 10.05 AC ±; 10.5 AC ±; 7.76 AC ±; 2.05 AC ±; JOHNN ROBINSON; WYNOLA H. CARMAN; DOLPH HICKMAN ET UX; KARL K. HICKMAN ET UX; EUGENE COSTILOW ET UX; MAX D. JEWELL ET UX; E. HOWARD POOLE ET UX; CHARLES M. COSTILOW ET UX 10.05 AC ±; 0.200 AC ±; 31 AC ±; 5.75 AC ±; 54 AC ±; 36 AC ±; 23 AC ±; 200 AC ±
PROPOSED WORK: DRILL X CONVERT DRILL DEEPER X REDRILL FRACTURE OR STIMULATE X
PLUG OFF OLD FORMATION PERFORATE NEW FORMATION OTHER PHYSICAL CHANGE IN WELL (SPECIFY) MOD-BHL
TARGET FORMATION MARCELLUS PLUG & ABANDON CLEAN OUT & REPLUG
WELL OPERATOR ANTERO RESOURCES CORP. ESTIMATED DEPTH 7,000' TVD 14,300' MD
ADDRESS 1615 WYNKOOP ST. DESIGNATED AGENT DIANNA STAMPER - CT CORPORATION SYSTEM
FORM WW-6 DENVER, CO 80202 ADDRESS 5400 D BIG TYLER ROAD CHARLESTON, WV 25313

LATITUDE 39°20'00"

7,500'

9,412' TO BOTTOM HOLE


LATITUDE 39°20'00"

LONGITUDE 80°52'30"

13,888'

LONGITUDE 80°52'30"

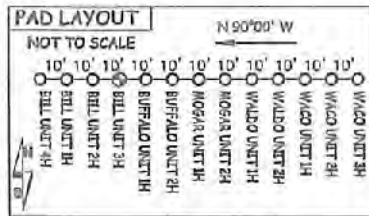
Antero Resources Corporation
Well No. Bill Unit 3H
API 47-085-10257



NOTE:
NO OCCUPIED DWELLINGS OR BUILDINGS TWO THOUSAND FIVE HUNDRED (2,500) SQUARE FEET OR LARGER USED TO HOUSE OR SHELTER DAIRY CATTLE OR POULTRY HUSBANDRY ARE LOCATED WITHIN SIX HUNDRED TWENTY-FIVE (625) FEET OF THE CENTER OF THE WELL PAD.

NOTES:
WELL 3H TOP HOLE INFORMATION:
N: 292,723ft E: 1,603,367ft
LAT: 39°17'42.73" LON: 80°54'05.40"
BOTTOM HOLE INFORMATION:
N: 299,059ft E: 1,601,552ft
LAT: 39°18'45.07" LON: 80°54'29.75"
WEST VIRGINIA COORDINATE SYSTEM OF 1927 NORTH ZONE.
ZONE WAS DERIVED FROM MEASUREMENTS TAKEN WITH TRIMBLE GEOXT SUBMETER MAPPING GRADE GPS UNIT.
PLAT ORIENTATION, CORNER, AND WELL REFERENCE TIE LINES ARE BASED ON GRID NORTH.

(NAD) 83 (UTM) ZONE 17 COORDS:
WELL 3H TOP HOLE INFORMATION:
N: 4,349,550m E: 508,508m
BOTTOM HOLE INFORMATION:
N: 4,351,471m E: 507,923m



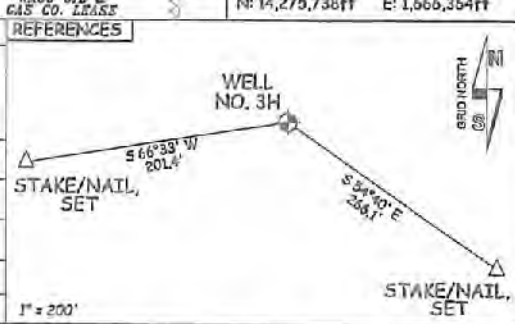
I THE UNDERSIGNED, HEREBY CERTIFY THAT THIS PLAT IS CORRECT TO THE BEST OF MY KNOWLEDGE AND BELIEF AND SHOWS ALL THE INFORMATION REQUIRED BY LAW AND THE RULES ISSUED AND PERSCRIBED BY THE DEPARTMENT OF ENVIRONMENTAL PROTECTION.



STATE OF WEST VIRGINIA, DIVISION OF ENVIRONMENTAL PROTECTION, OFFICE OF OIL AND GAS
WILLOW LAND SURVEYING PLLC
220 MASONIC AVE. PENNSBORO WEST VIRGINIA 26415

JOB # 15-030WA
DRAWING # BILL3HR2
SCALE 1" = 1000'
MINIMUM DEGREE OF ACCURACY SUBMETER
PROVEN SOURCE OF ELEV. SUBMETER MAPPING GRADE GPS
STATE OF WEST VIRGINIA DEPARTMENT OF ENERGY DIVISION OF OIL AND GAS

LEGEND
--- Surface Owner Boundary Lines +/-
--- Interior Surface Tracts +/-
- x - x - Existing Fence
⊕ Found monument, as noted
THOMAS SUMMERS P.S. 2109
DATE 02/12/18
OPERATOR'S WELL# BILL UNIT #3H



WELL TYPE: OIL GAS X LIQUID INJECTION WASTE DISPOSAL 47 095 10257
(IF "GAS") PRODUCTION X STORAGE DEEP SHALLOW X
LOCATION: ELEVATION 1,221'-AS BUILT WATERSHED NORTH FORK HUGHES RIVER STATE COUNTY PERMIT
QUADRANGLE PENNSBORO 7.6' DISTRICT CLAY COUNTY RITCHIE
SURFACE OWNER DONALD L. COSTILOW ACREAGE 50.13 ACRES +/-
OIL & GAS ROYALTY OWNER BERTHA D. FERREBE; MICHAEL ISNER; RANDY L. BARNES; MICHAEL F. QUINN; NEW FREEDOM ENERGY, LLC. LEASE ACREAGE 67 AC.; 10.75 AC.; 10.05 AC.; 10.5 AC.; 7.78 AC.; 2.05 AC.;
JOHNN ROBINSON; WINGLASH CARMAN; DOLPH HICKMAN ET UX; KARL K. HICKMAN ET UX; EUGENE COSTILOW ET UX; MAX D. JEWELL ET UX; E. HOWARD POOLE ET UX; CHARLES U. COSTILOW ET UX 10.65 AC.; 0.200 AC.; 31 AC.; 5.75 AC.; 54 AC.; 36 AC.; 28 AC.; 200 AC.;
PROPOSED WORK: DRILL X CONVERT DRILL DEEPER X REDRILL FRACTURE OR STIMULATE X
PLUG OFF OLD FORMATION PERFORATE NEW FORMATION OTHER PHYSICAL CHANGE IN WELL
(SPECIFY) MOD-BHL
TARGET FORMATION MARCELLUS ESTIMATED DEPTH 7,000' TVD 14,300' MD
WELL OPERATOR ANTERO RESOURCES CORP. DESIGNATED AGENT DIANNA STAMPER - CT CORPORATION SYSTEM
ADDRESS 1615 WYNKOOP ST. ADDRESS 5400 D BIG TYLER ROAD
FORM WW-6 DENVER, CO 80202 CHARLESTON, WV 25313

RECEIVED
Office of Oil and Gas
FEB 20 2018
WV Department of
Environmental Protection

INFORMATION SUPPLIED UNDER WEST VIRGINIA CODE
 Chapter 22, Article 6A, Section 5(a)(5)
 IN LIEU OF FILING LEASE(S) AND OTHER CONTINUING CONTRACT(S)

Under the oath required to make the verification on page 1 of this Notice and Application, I depose and say that I am the person who signed the Notice and Application for the Applicant, and that –

(1) the tract of land is the same tract described in this Application, partly or wholly depicted in the accompanying plat, and described in the Construction and Reclamation Plan;

(2) the parties and recordation data (if recorded) for lease(s) or other continuing contract(s) by which the Applicant claims the right to extract, produce or market the oil or gas are as follows:

Grantor, lessor, etc.	Grantee, lessee, etc.	Royalty	Book/Page
<u>Bertha D. Ferrebee Lease</u>			
Bertha D. Ferrebee	J & J Enterprises, Inc.	1/8	0170/0080
J & J Enterprises, Inc.	Eastern American Energy Corporation	Confirmatory Deed and Assignment of Leases	DB 0231/0732
Eastern American Energy Corporation	Energy Corporation of America	Certificate of Merger	COI 0006/0450
Energy Corporation of America	Antero Resources Appalachian Corporation	Memorandum of Agreement	0257/0397
Antero Resources Appalachian Corporation	Antero Resources Corporation	Name Change	Exhibit 1
<u>Michael Isner Lease</u>			
Michael Isner	Antero Resources Appalachian Corporation	1/8+	0264/0944
Antero Resources Appalachian Corporation	Antero Resources Corporation	Name Change	Exhibit 1
<u>Randy L. Barnes Lease</u>			
Randy L. Barnes	Antero Resources Appalachian Corporation	1/8+	0263/0771
Antero Resources Appalachian Corporation	Antero Resources Corporation	Name Change	Exhibit 1
<u>Michael F. Quinn Lease</u>			
Michael F. Quinn	Antero Resources Corporation	1/8+	0281/0267
<u>New Freedom Energy, LLC Lease</u>			
New Freedom Energy, LLC	Antero Resources Corporation	Name Change	Exhibit 1
<u>JoAnn Robinson Lease</u>			
JoAnn Robinson	Antero Resources Appalachian Corporation	1/8+	0265/0338
Antero Resources Appalachian Corporation	Antero Resources Corporation	Name Change	Exhibit 1
<u>David W. Dotson Lease</u>			
David W. Dotson	Antero Resources Appalachian Corporation	1/8+	0264/0065
Antero Resources Appalachian Corporation	Antero Resources Corporation	Name Change	Exhibit 1
<u>Winola H. Carman Lease</u>			
Winola H. Carman	Antero Resources Corporation	1/8+	0286/0962

RECEIVED
 Office of Oil and Gas
 FEB 20 2018
 WV Department of Environmental Protection

*Partial Assignments to Antero Resources Corporation include 100% rights to extract, produce and market the oil and gas from the Marcellus and any other formations completed with this well.

INFORMATION SUPPLIED UNDER WEST VIRGINIA CODE
Chapter 22, Article 6A, Section 5(a)(5)
IN LIEU OF FILING LEASE(S) AND OTHER CONTINUING CONTRACT(S)

Under the oath required to make the verification on page 1 of this Notice and Application, I depose and say that I am the person who signed the Notice and Application for the Applicant, and that –

- (1) the tract of land is the same tract described in this Application, partly or wholly depicted in the accompanying plat, and described in the Construction and Reclamation Plan;
- (2) the parties and recordation data (if recorded) for lease(s) or other continuing contract(s) by which the Applicant claims the right to extract, produce or market the oil or gas are as follows:

Grantor, lessor, etc.	Grantee, lessee, etc.	Royalty	Book/Page
<u>Dolph Hickman, et ux Lease</u>			
Dolph Hickman, et ux	J & J Enterprises, Inc.	1/8	0167/0299
J & J Enterprises, Inc.	Eastern American Energy Corporation	Confirmatory Deed and Assignment of Leases	DB 0231/0732
Eastern American Energy Corporation	Energy Corporation of America	Certificate of Merger	CR 0006/0450
Energy Corporation of America	Antero Resources Appalachian Corporation	Memorandum of Agreement	0257/0397
Antero Resources Appalachian Corporation	Antero Resources Corporation	Name Change	Exhibit 1
<u>Karl K. Hickman, et ux Lease</u>			
Karl K. Hickman, et ux	Antero Resources Corporation	Name Change	0268/0874
<u>Eugene Costilow, et ux Lease</u>			
Eugene Costilow, et ux	J & J Enterprises, Inc.	1/8	0167/0293
J & J Enterprises, Inc.	Equitable Resources Energy Company, Eastern Pennsylvania Exploration Company, New Jersey Natural Resources Company	Assignment	0208/0132
Equitable Resources Energy Company, a WV Corporation	Enervest East Limited Partnership, a Texas Limited Partnership	Assignment	0222/0273
Enervest East Limited Partnership, a Texas Limited Partnership	The Houston Exploration Company, a Delaware Corporation	Assignment	0234/0890
The Houston Exploration Company	Seneca-Upshur Petroleum, Inc.	Assignment	0236/0650
Seneca-Upshur Petroleum, Inc.	Eastern American Energy Corporation	Assignment	0243/0849
Eastern American Energy Corporation	Energy Corporation of America	Merger	0006/0450
Energy Corporation of America	Antero Resources Appalachian Corporation	Assignment	0257/0377
Antero Resources Appalachian Corporation	Antero Resources Corporation	Name Change	Exhibit 1
<u>Max D. Jewell, et ux Lease</u>			
Max D. Jewell, et ux	J & J Enterprises, Inc.	1/8	0167/0291
J & J Enterprises, Inc.	Eastern American Energy Corporation	Merger	0231/0732
Eastern American Energy Corporation	Energy Corporation of America	Certificate of Merger	0306/0836
Energy Corporation of America	Antero Resources Appalachian Corporation	Memorandum of Agreement	0257/0397
Antero Resources Appalachian Corporation	Antero Resources Corporation	Name Change	Exhibit 1
<u>E. Howard Poole, et ux Lease</u>			
E. Howard Poole, et ux	J & J Enterprises, Inc.	1/8	0167/0295
J & J Enterprises, Inc.	Eastern American Energy Corporation	Merger	0231/0732
Eastern American Energy Corporation	Energy Corporation of America	Certificate of Merger	0306/0836
Energy Corporation of America	Antero Resources Appalachian Corporation	Memorandum of Agreement	0257/0397
Antero Resources Appalachian Corporation	Antero Resources Corporation	Name Change	Exhibit 1

*Partial Assignments to Antero Resources Corporation include 100% rights to extract, produce and market the oil and gas from the Marcellus and any other formations completed with this well.

CONTINUED ON NEXT PAGE

WW-6A1
(5/13)

Operator's Well No. Bill Unit 3H

**INFORMATION SUPPLIED UNDER WEST VIRGINIA CODE
Chapter 22, Article 6A, Section 5(a)(5)
IN LIEU OF FILING LEASE(S) AND OTHER CONTINUING CONTRACT(S)**

Under the oath required to make the verification on page 1 of this Notice and Application, I depose and say that I am the person who signed the Notice and Application for the Applicant, and that –

- (1) the tract of land is the same tract described in this Application, partly or wholly depicted in the accompanying plat, and described in the Construction and Reclamation Plan;
- (2) the parties and recordation data (if recorded) for lease(s) or other continuing contract(s) by which the Applicant claims the right to extract, produce or market the oil or gas are as follows:

Lease Name or Number	Grantor, Lessor, etc.	Grantee, Lessee, etc.	Royalty	Book/Page
Charles U. Costilow, et ux Lease				
	Charles U. Costilow, et ux Trio Petroleum Corporation Waco Holding Company Waco Oil & Gas Holding Company Antero Resources Appalachian Corp.	Trio Petroleum Corporation Waco Holding Company Waco Oil & Gas Holding Company Antero Resources Appalachian Corporation Antero Resources Corporation	1/8 Articles of Incorporation Articles of Incorporation Assignment Name Change	0194/0724 0059/0386 0059/0395 0281/446 Exhibit 1

*Partial Assignments to Antero Resources Corporation include 100% rights to extract, produce and market the oil and gas from the Marcellus and any other formations completed with this well.

RECEIVED
Office of Oil and Gas

FEB 20 2018

WV Department of
Environmental Protection

**Acknowledgement of Possible Permitting/Approval
In Addition to the Office of Oil and Gas**

The permit applicant for the proposed well work addressed in this application hereby acknowledges the possibility of the need for permits and/or approvals from local, state, or federal entities in addition to the DEP, Office of Oil and Gas, including but not limited to the following:

- WV Division of Water and Waste Management
- WV Division of Natural Resources WV Division of Highways
- U.S. Army Corps of Engineers
- U.S. Fish and Wildlife Service
- County Floodplain Coordinator

The applicant further acknowledges that any Office of Oil and Gas permit in no way overrides, replaces, or nullifies the need for other permits/approvals that may be necessary and further affirms that all needed permits/approvals should be acquired from the appropriate authority before the affected activity is initiated.

Well Operator: Antero Resources Corporation
 By: Kevin Kilstrom
 Its: Senior Vice President of Production

**FORM WW-6A1
EXHIBIT 1**

FILED

JUN 10 2013

Natalie E. Tennant,
Secretary of State
1900 Kanawha Blvd E
Bldg 1, Suite 157-K
Charleston, WV 25305



Penney Barker, Manager
Corporations Division
Tel: (304)558-8000
Fax: (304)558-8381

Website: www.wvsos.com
E-mail: business@wvsos.com

Office Hours: Monday - Friday
8:30 a.m. - 5:00 p.m. ET

**APPLICATION FOR
AMENDED CERTIFICATE
OF AUTHORITY**

FILE ONE ORIGINAL
(Two if you want a filed
stamped copy returned to you)
FEE: \$25.00

**** In accordance with the provisions of the West Virginia Code, the undersigned corporation hereby ****
applies for an Amended Certificate of Authority and submits the following statement:

1. Name under which the corporation was authorized to transact business in WV: Antero Resources Appalachian Corporation
2. Date Certificate of Authority was issued in West Virginia: 6/25/2008
3. Corporate name has been changed to: Antero Resources Corporation
(Attach one Certified Copy of Name Change as filed in home State of incorporation.)
4. Name the corporation elects to use in WV: Antero Resources Corporation
(due to home state name not being available)
5. Other amendments: _____
(attach additional pages if necessary)

6. Name and phone number of contact person. (This is optional; however, if there is a problem with the filing, listing a contact person and phone number may avoid having to return or reject the document.)

Alvyn A. Schopp (304) 367-7310
Contact Name Phone Number

7. Signature information (See below *Important Legal Notice Regarding Signature*):

Print Name of Signer: Alvyn A. Schopp Title/Capacity: Authorized Person
Signature: *Alvyn A. Schopp* Date: June 10, 2013

***Important Legal Notice Regarding Signature:** Per West Virginia Code §31D-1-12b, Penalty for signing false document. Any person who signs a document he or she knows is false in any material respect and knows that the document is to be delivered to the secretary of state for filing is guilty of a misdemeanor and, upon conviction thereof, shall be fined not more than one thousand dollars or confined in the county or regional jail not more than one year, or both.

RECEIVED
Office of Oil and Gas

FEB 20 2018

WV Department of
Environmental Protection



February 16, 2018

Antero Resources
1615 Wynkoop Street
Denver, CO 80202
Office 303.357.7310
Fax 303.357.7315

West Virginia Department of Environmental Protection
Office of Oil and Gas
Attn: Ms. Laura Adkins
601 57th Street
Charleston, WV 25304

Ms. Adkins:

Antero Resources Corporation (Antero) would like to submit the following permit modifications for five approved wells on the existing Bison Pad. We are requesting to slightly shift the horizontal lateral to accommodate 1000' spacing between wells. Additionally, we are requesting to extend the lateral lengths and associated Estimated Measured Depths for the following wells:

- Bill Unit 1H – API #47-085-10240 ~~✗~~
- Bill Unit 2H – API #47-085-10241
- Bill Unit 3H – API #47-085-10257
- Buffalo Unit 1H – API #47-085-10249 ← *Not received*
- Buffalo Unit 2H – API #47-085-10243

RECEIVED
Office of Oil and Gas
FEB 20 2018
WV Department of
Environmental Protection

Attached you will find the following documents:

- REVISED Form WW-6B, which shows the updated BHL and Measured Depth
- REVISED Form WW-6A1, which shows the new leases we will be drilling into
- REVISED Mylar Plat, which shows the new Lateral Length and Estimated Measured Depth

If you have any questions please feel free to contact me at (303) 357-7233.

Thank you in advance for your consideration.

Sincerely,

A handwritten signature in blue ink that reads "Kara Quackenbush". The signature is fluid and cursive, written in a professional style.

Kara Quackenbush
Permitting Agent
Antero Resources Corporation

Enclosures